

PLAN SCALE 1:10000 (22X34)

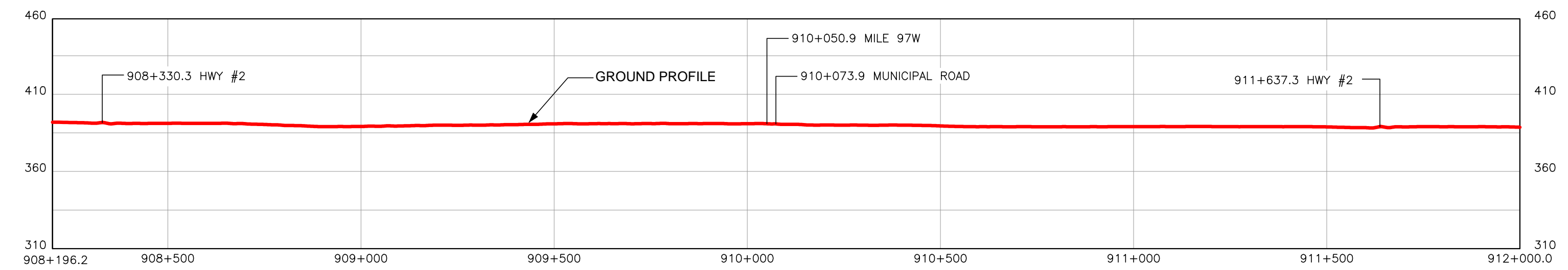
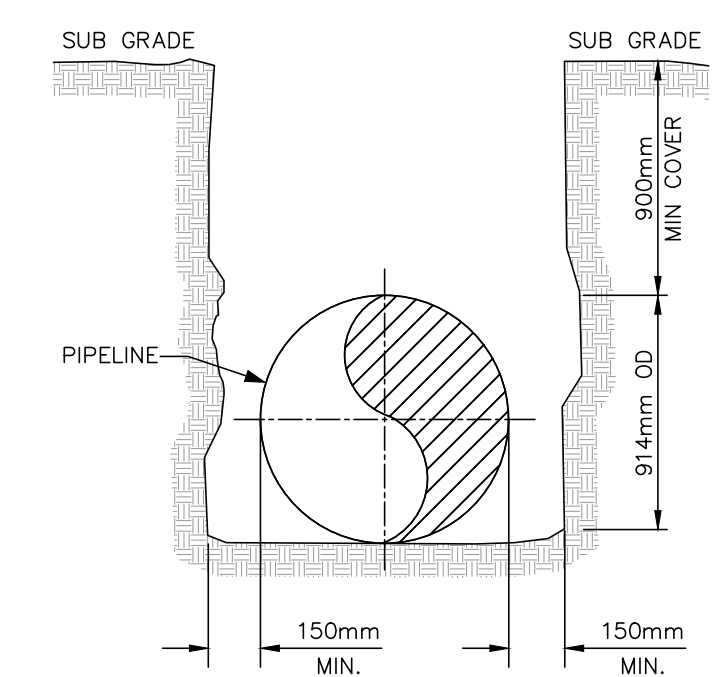
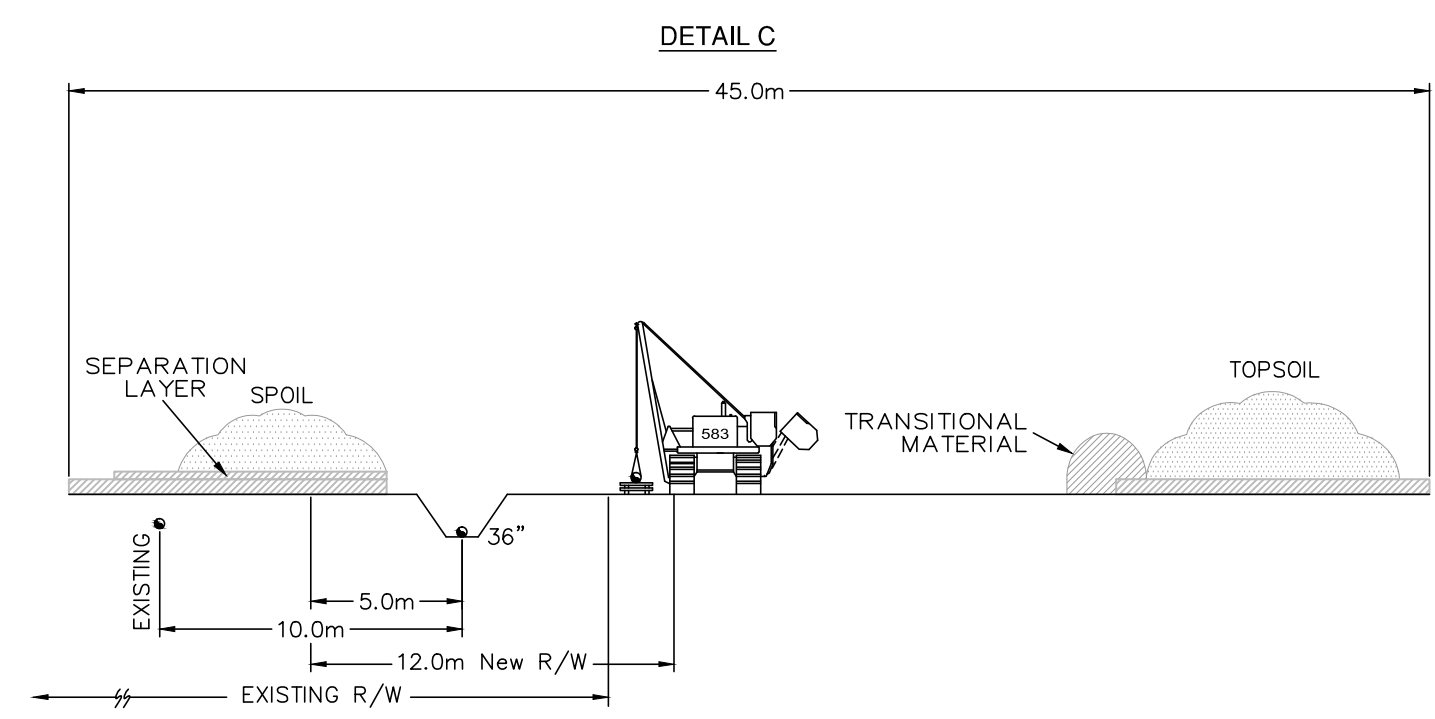
EASEMENT AND TYPICAL DETAILS

PIPE PROFILE SCALE 1:10000 HORIZONTAL, 1:2500 VERTICAL

- LEGEND**
- ENBRIDGE KILOMETRE POST (KME)
  - ENBRIDGE L3R KILOMETRE POST (KP)
  - ENBRIDGE L3R STATIONING (STA.)
  - ENBRIDGE L3R TRACT / PARCEL NUMBER
  - PROPOSED ENBRIDGE EASEMENT



- NOTES:**
1. ALL MEASUREMENTS ARE IN METERS UNLESS NOTED OTHERWISE.
  2. ALL EASEMENT LENGTHS ARE ALONG DITCHLINE OF PROPOSED ENBRIDGE EASEMENT.
  3. AREAS AND DISTANCES BASED ON EXISTING ENBRIDGE ROUTE SHEET DIGITAL MAPPING DATA FILES.
  4. AREAS ARE COMPUTER GENERATED FROM THE PROPOSED EASEMENT PERIMETER.
  5. TO CONVERT FROM METRIC TO IMPERIAL UNITS USE:  
0.3048 METRE = 1 FOOT  
1.609344 KILOMETRE = 1 MILE  
1.0 HECTARE = 2.471 ACRES
  6. FOR INFORMATION PURPOSES, EXISTING ENBRIDGE EASEMENTS MAY ALSO BE SHOWN.
  7. REDUCED SIZE DRAWINGS WILL NOT BE TO SCALE.



COPYRIGHT © THIS DRAWING IS THE PROPERTY OF ENBRIDGE AND SHALL NOT BE REPRODUCED EITHER IN WHOLE OR IN PART WITHOUT PRIOR WRITTEN CONSENT OF ENBRIDGE

**ENBRIDGE** ENBRIDGE PIPELINES INC.  
10201 JASPER AVENUE  
EDMONTON ALBERTA CANADA

LINE 3 REPLACEMENT PROJECT (LINE 93)  
NPS 36 PIPELINE  
PLAN AND PROFILE  
STA. 908+196.2 TO STA. 912+000.0

DRAWN *HL* CHECK *MF* APPROVE  
DATE 3-OCT-16 SCALE 1:10000 APPROVE

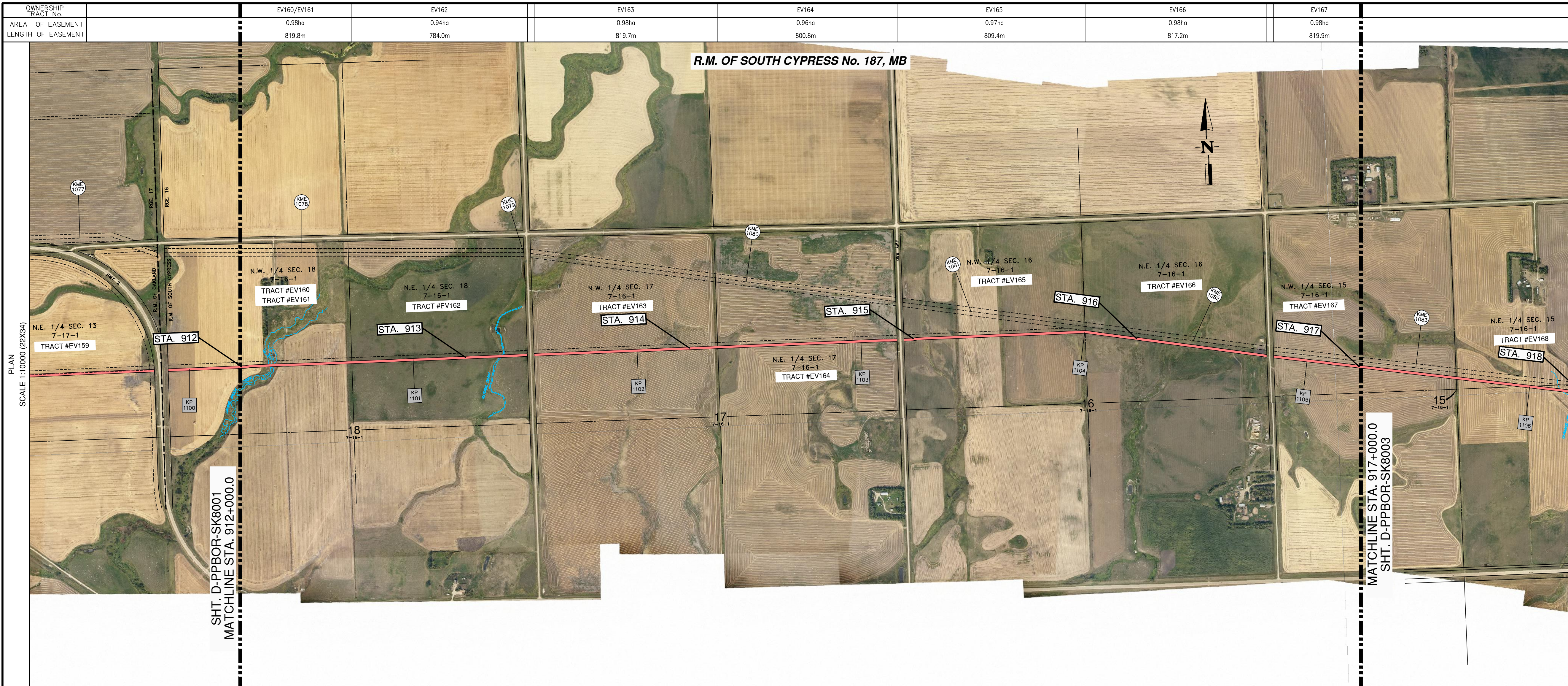
**D-PPBOR-SK8001** **8001**

R.M. OF SOUTH CYPRESS

BOOK OF REFERENCE  
PROVINCE OF MANITOBA

DWG No.: D-PPBOR-SK8001

TRACT	PARCEL #	TITLE NUMBER	LOT	BLOCK	LEGAL DESCRIPTION						PARTY TYPE	NAME	WIDTH OF PROPOSED EASEMENT (METRES)	LENGTH (METRES)	AREA (HA.)
					PLAN	EXT.	LOC.	SEC.	TWP.	RGE.					
<b>R.M. OF OAKLAND No. 157, MB</b>															
EV149.6		2707104/2	2		48382 B.L.T.O.	PTN SW	23	7	17	W.1M.	OWNER	KEVIN LAWRENCE MOORE ANGELA DEANNE GRAHAM	12.0	441.6	0.54
EV154		1426655/2				NW	14	7	17	W.1M.	OWNER	BRIAN STEWART DOWNIE ROSALIE ALEXANDRIA DOWNIE	12.0	851.4	1.02
EV155		1426746/2	1		S.P. PLAN 2076	PTN NE	14	7	17	W.1M.	OWNER	BRIAN STEWART DOWNIE	12.0	306.4	0.37
EV157		2137487/2				PTN NE	14	7	17	W.1M.	OWNER	JOSEPH PERRY GULLETT CHERYL ANNE JEAN GULLETT	12.0	402.1	0.48
EV156		2306552/2			853 B.L.T.O.	PTN NE	14	7	17	W.1M.	OWNER	JOSEPH PERRY GULLETT CHERYL ANNE JEAN GULLETT	12.0	50.2	0.06
EV157		2137487/2				PTN NE	14	7	17	W.1M.	OWNER	JOSEPH PERRY GULLETT CHERYL ANNE JEAN GULLETT	12.0	63.7	0.08
EV158		1780733/2				NW	13	7	17	W.1M.	OWNER	ELWOOD GREGG DOWNIE BONNIE BERNICE DOWNIE	12.0	761.8	0.91
EV159		1780733/2				NE	13	7	17	W.1M.	OWNER	ELWOOD GREGG DOWNIE BONNIE BERNICE DOWNIE	12.0	753.8	0.91
<b>R.M. OF SOUTH CYPRESS No. 187, MB</b>															
EV160		1581535/4				NW	18	7	16	W.1M.	UNDIVIDED (1/2) INTEREST	BETTY JANE CLARK	12.0	819.8	0.98
EV161		1585839/4				NW	18	7	16	W.1M.	UNDIVIDED (1/2) INTEREST	JAMES BOWMAN ROSS	12.0	819.8	0.98

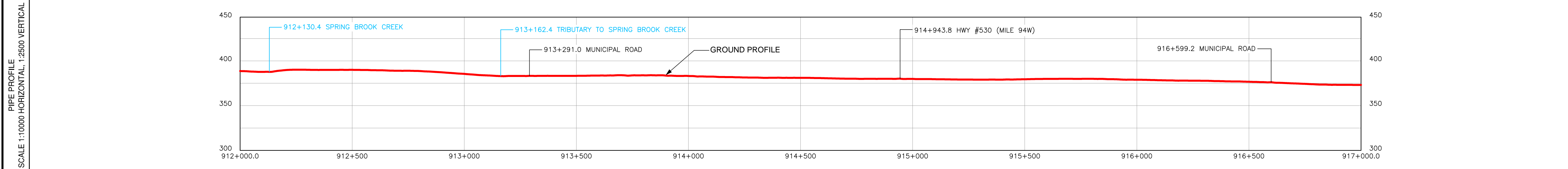
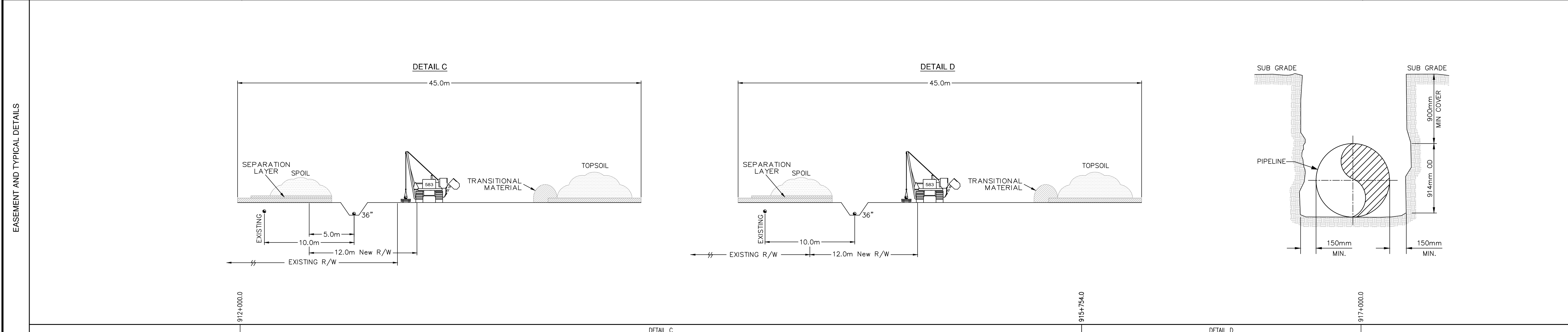


**LEGEND**

- ENBRIDGE KILOMETRE POST (KME)
- ENBRIDGE L3R KILOMETRE POST (KP)
- ENBRIDGE L3R STATIONING (STA.)
- ENBRIDGE L3R TRACT / PARCEL NUMBER
- PROPOSED ENBRIDGE EASEMENT

0 200 400 600  
SCALE IN METERS

- NOTES:**
1. ALL MEASUREMENTS ARE IN METERS UNLESS NOTED OTHERWISE.
  2. ALL EASEMENT LENGTHS ARE ALONG DITCHLINE OF PROPOSED ENBRIDGE EASEMENT.
  3. AREAS AND DISTANCES BASED ON EXISTING ENBRIDGE ROUTE SHEET DIGITAL MAPPING DATA FILES.
  4. AREAS ARE COMPUTER GENERATED FROM THE PROPOSED EASEMENT PERIMETER.
  5. TO CONVERT FROM METRIC TO IMPERIAL UNITS USE:  
0.3048 METRE = 1 FOOT  
1.609344 KILOMETRE = 1 MILE  
1.0 HECTARE = 2.471 ACRES
  6. FOR INFORMATION PURPOSES, EXISTING ENBRIDGE EASEMENTS MAY ALSO BE SHOWN.
  7. REDUCED SIZE DRAWINGS WILL NOT BE TO SCALE.



COPYRIGHT © THIS DRAWING IS THE PROPERTY OF ENBRIDGE AND SHALL NOT BE REPRODUCED EITHER IN WHOLE OR IN PART WITHOUT PRIOR WRITTEN CONSENT OF ENBRIDGE

**ENBRIDGE** ENBRIDGE PIPELINES INC.  
10201 JASPER AVENUE  
EDMONTON ALBERTA CANADA

**LINE 3 REPLACEMENT PROJECT (LINE 93)**  
NPS 36 PIPELINE  
PLAN AND PROFILE  
STA. 912+000.0 TO STA. 917+000.0

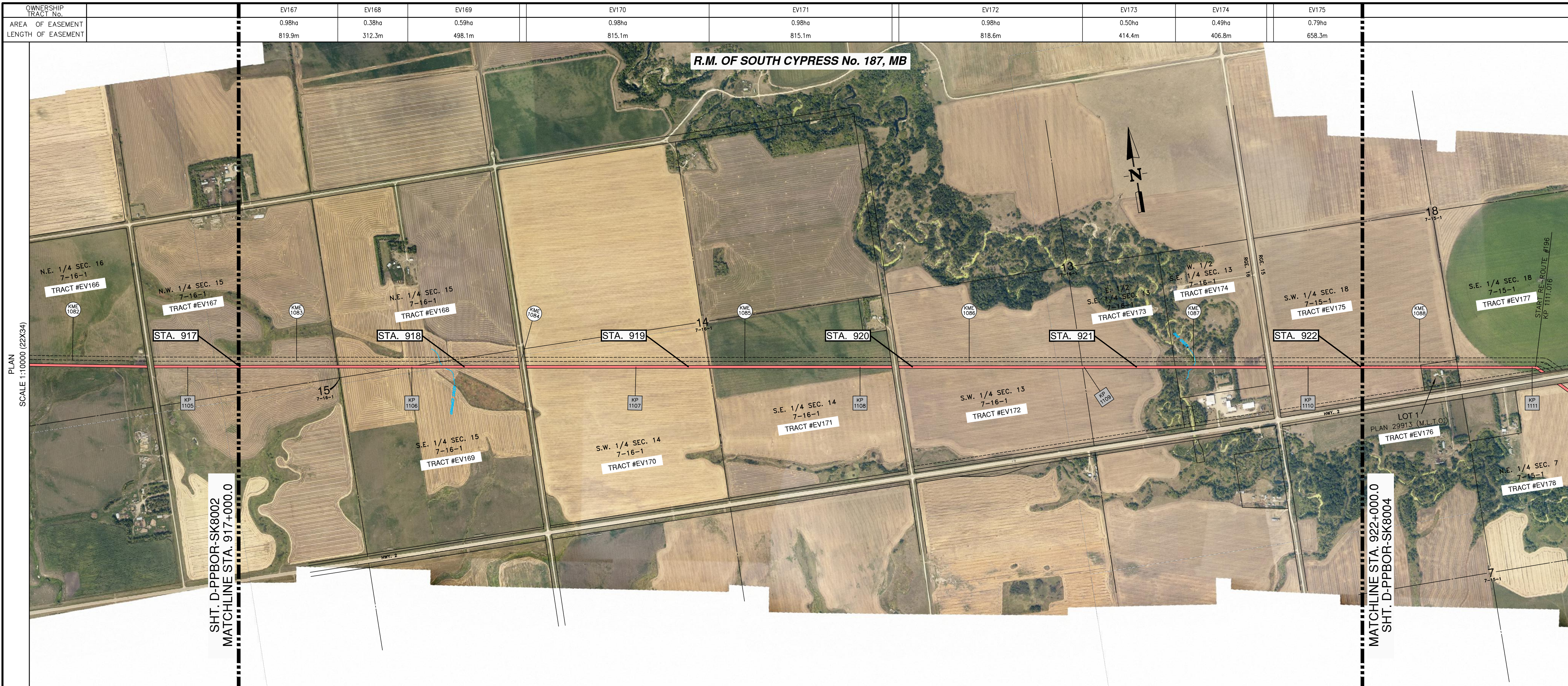
DRAWN *HL* CHECK *MF* APPROVE  
DATE 3-OCT-16 SCALE 1:10000 APPROVE

**D-PPBOR-SK8002** **8002**

BOOK OF REFERENCE  
PROVINCE OF MANITOBA

DWG No.: D-PPBOR-SK8002

TRACT	PARCEL #	TITLE NUMBER	LOT	BLOCK	PLAN	LEGAL DESCRIPTION					PARTY TYPE	NAME	WIDTH OF PROPOSED EASEMENT (METRES)	LENGTH (METRES)	AREA (HA.)	
						EXT.	LOC.	SEC.	TWP.	RGE.						MER.
<b>R.M. OF SOUTH CYPRESS No. 187, MB</b>																
EV160		1581535/4					NW	18	7	16	W.1M.	UNDIVIDED (1/2) INTEREST	BETTY JANE CLARK	12.0	819.8	0.98
EV161		1585839/4					NW	18	7	16	W.1M.	UNDIVIDED (1/2) INTEREST	JAMES BOWMAN ROSS	12.0	819.8	0.98
EV162		2200167/4					NE	18	7	16	W.1M.	OWNER	JOHN ELWOOD SHEARER RYAN DEAN SHEARER	12.0	784.0	0.94
EV163		1831023/4					NW	17	7	16	W.1M.	OWNER	BRADLEY TERRICK LEWIS CLINE SHEILA CATHERINE CLINE	12.0	819.7	0.98
EV164		1784073/4					NE	17	7	16	W.1M.	OWNER	LLOYD CRAIG BELL	12.0	800.8	0.96
EV165		1784086/4					NW	16	7	16	W.1M.	OWNER	21 FARMS LTD.	12.0	809.4	0.97
EV166		1775585/4					NE	16	7	16	W.1M.	OWNER	WILLIAM JACK MOONEY DELL MARIE MOONEY	12.0	817.2	0.98
EV167		2252222/4					NW	15	7	16	W.1M.	OWNER	LLOYD CRAIG BELL	12.0	819.9	0.98

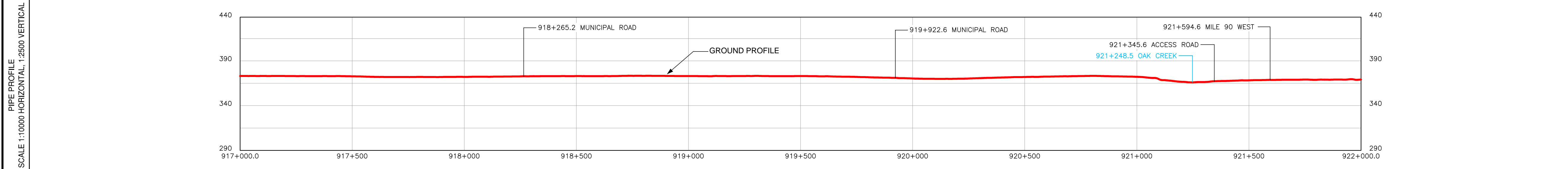
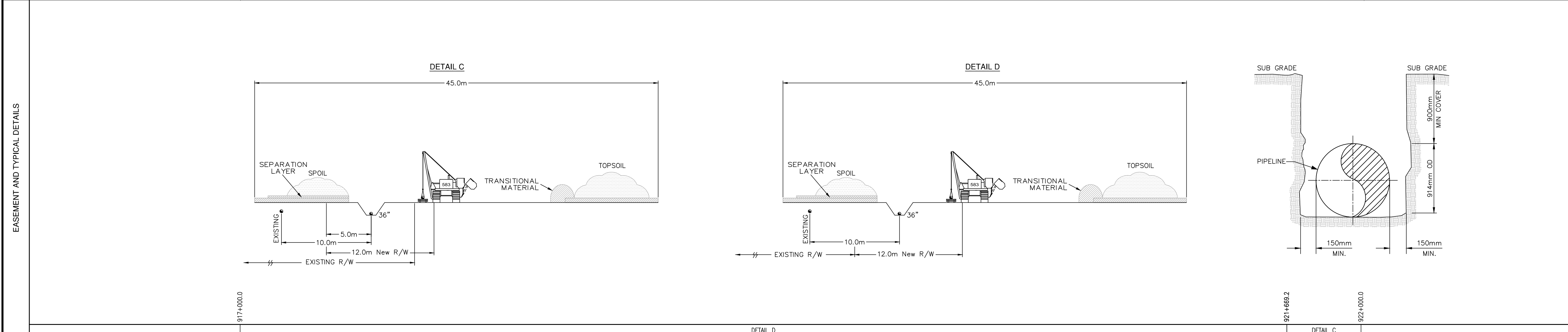


**LEGEND**

- ENBRIDGE KILOMETRE POST (KME)
- ENBRIDGE L3R KILOMETRE POST (KP)
- ENBRIDGE L3R STATIONING (STA.)
- SL1081 ENBRIDGE L3R TRACT / PARCEL NUMBER
- PROPOSED ENBRIDGE EASEMENT

0 200 400 600  
SCALE IN METERS

- NOTES:**
1. ALL MEASUREMENTS ARE IN METERS UNLESS NOTED OTHERWISE.
  2. ALL EASEMENT LENGTHS ARE ALONG DITCHLINE OF PROPOSED ENBRIDGE EASEMENT.
  3. AREAS AND DISTANCES BASED ON EXISTING ENBRIDGE ROUTE SHEET DIGITAL MAPPING DATA FILES.
  4. AREAS ARE COMPUTER GENERATED FROM THE PROPOSED EASEMENT PERIMETER.
  5. TO CONVERT FROM METRIC TO IMPERIAL UNITS USE:  
0.3048 METRE = 1 FOOT  
1.609344 KILOMETRE = 1 MILE  
1.0 HECTARE = 2.471 ACRES
  6. FOR INFORMATION PURPOSES, EXISTING ENBRIDGE EASEMENTS MAY ALSO BE SHOWN.
  7. REDUCED SIZE DRAWINGS WILL NOT BE TO SCALE.



Copyright © This drawing is the property of Enbridge and shall not be reproduced either in whole or in part without prior written consent of Enbridge.

**ENBRIDGE** ENBRIDGE PIPELINES INC.  
10201 JASPER AVENUE  
EDMONTON ALBERTA CANADA

**LINE 3 REPLACEMENT PROJECT (LINE 93)**  
NPS 36 PIPELINE  
PLAN AND PROFILE  
STA. 917+000.0 TO STA. 922+000.0

DRAWN *HL* CHECK *MF* APPROVE  
DATE 3-OCT-16 SCALE 1:10000 APPROVE

**D-PPBOR-SK8003** **8003**

BOOK OF REFERENCE  
PROVINCE OF MANITOBA

DWG No.: D-PPBOR-SK8003

TRACT	PARCEL #	TITLE NUMBER	LOT	BLOCK	PLAN	LEGAL DESCRIPTION					PARTY TYPE	NAME	WIDTH OF PROPOSED EASEMENT (METRES)	LENGTH (METRES)	AREA (HA.)
						EXT.	LOC.	SEC.	TWP.	RGE.					
<b>R.M. OF SOUTH CYPRESS No. 187, MB</b>															
EV167		2252222/4				NW	15	7	16	W.1M.	OWNER	LLOYD CRAIG BELL	12.0	819.9	0.98
EV168		2201979/4				NE	15	7	16	W.1M.	OWNER	JOHN ELWOOD SHEARER PATRICIA MARGARET SHEARER	12.0	312.3	0.38
EV169		2201979/4				SE	15	7	16	W.1M.	OWNER	JOHN ELWOOD SHEARER PATRICIA MARGARET SHEARER	12.0	498.1	0.59
EV170		1549791/4				SW	14	7	16	W.1M.	OWNER	MARLENE ELAINE VANWYNSBERGHE	12.0	815.1	0.98
EV171		2503580/4				SE	14	7	16	W.1M.	OWNER	JOHN ELWOOD SHEARER PATRICIA MARGARET SHEARER	12.0	815.1	0.98
EV172		1557917/4				SW	13	7	16	W.1M.	OWNER	MARLENE ELAINE VANWYNSBERGHE	12.0	818.6	0.98
EV173		1557903/4				PTN SE	13	7	16	W.1M.	OWNER	MARLENE ELAINE VANWYNSBERGHE	12.0	414.4	0.50
EV174		1890823/4				PTN SE	13	7	16	W.1M.	OWNER	CARLOS NORBERT VANWYNSBERGHE THERESA VANWYNSBERGHE	12.0	406.8	0.49
EV175		1550604/4				PTN SW	18	7	15	W.1M.	OWNER	MARLENE ELAINE VANWYNSBERGHE	12.0	658.3	0.79



PLAN SCALE 1:10000 (22X34)

EASEMENT AND TYPICAL DETAILS

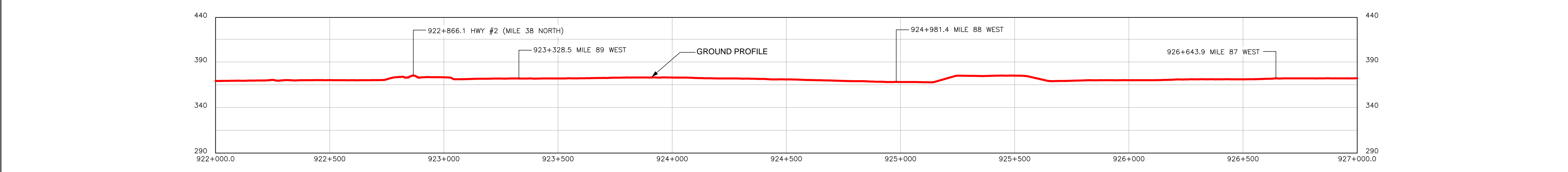
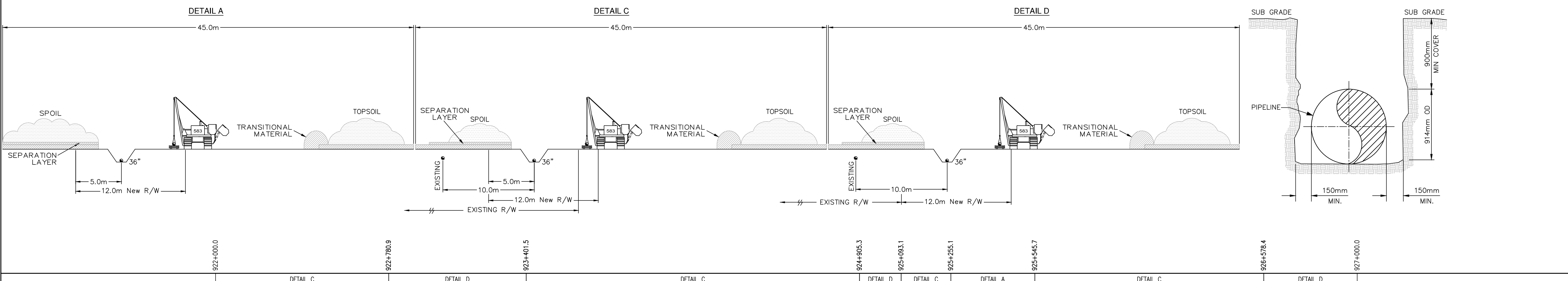
PIPE PROFILE SCALE 1:10000 HORIZONTAL, 1:2500 VERTICAL

R.M. OF SOUTH CYPRESS No. 187, MB

- LEGEND**
- ENBRIDGE KILOMETRE POST (KME)
  - ENBRIDGE L3R KILOMETRE POST (KP)
  - ENBRIDGE L3R STATIONING (STA.)
  - ENBRIDGE L3R TRACT / PARCEL NUMBER
  - PROPOSED ENBRIDGE EASEMENT



- NOTES:**
1. ALL MEASUREMENTS ARE IN METERS UNLESS NOTED OTHERWISE.
  2. ALL EASEMENT LENGTHS ARE ALONG DITCHLINE OF PROPOSED ENBRIDGE EASEMENT.
  3. AREAS AND DISTANCES BASED ON EXISTING ENBRIDGE ROUTE SHEET DIGITAL MAPPING DATA FILES.
  4. AREAS ARE COMPUTER GENERATED FROM THE PROPOSED EASEMENT PERIMETER.
  5. TO CONVERT FROM METRIC TO IMPERIAL UNITS USE:  
0.3048 METRE = 1 FOOT  
1.609344 KILOMETRE = 1 MILE  
1.0 HECTARE = 2.471 ACRES
  6. FOR INFORMATION PURPOSES, EXISTING ENBRIDGE EASEMENTS MAY ALSO BE SHOWN.
  7. REDUCED SIZE DRAWINGS WILL NOT BE TO SCALE.



COPYRIGHT © THIS DRAWING IS THE PROPERTY OF ENBRIDGE AND SHALL NOT BE REPRODUCED EITHER IN WHOLE OR IN PART WITHOUT PRIOR WRITTEN CONSENT OF ENBRIDGE

**ENBRIDGE** ENBRIDGE PIPELINES INC.  
10201 JASPER AVENUE  
EDMONTON ALBERTA CANADA

LINE 3 REPLACEMENT PROJECT (LINE 93)  
NPS 36 PIPELINE  
PLAN AND PROFILE  
STA. 922+000.0 TO STA. 927+000.0

DRAWN *HL* CHECK *MF* APPROVE  
DATE 3-OCT-16 SCALE 1:10000 APPROVE

**D-PPBOR-SK8004** **8004**

BOOK OF REFERENCE  
PROVINCE OF MANITOBA

DWG No.: D-PPBOR-SK8004

TRACT	PARCEL #	TITLE NUMBER	LOT	BLOCK	PLAN	LEGAL DESCRIPTION					PARTY TYPE	NAME	WIDTH OF PROPOSED EASEMENT (METRES)	LENGTH (METRES)	AREA (HA.)
						EXT.	LOC.	SEC.	TWP.	RGE.					
<b>R.M. OF SOUTH CYPRESS No. 187, MB</b>															
EV175		1550604/4				PTN SW	18	7	15	W.1M.	OWNER	MARLENE ELAINE VANWYNSBERGHE	12.0	658.3	0.79
EV176		2314260/4	1		29913 M.L.T.O.	PTN SW	18	7	15	W.1M.	OWNER	ENBRIDGE PIPELINES INC.	12.0	163.7	0.20
EV177		1946749/4				PTN SE	18	7	15	W.1M.	OWNER	UNDER THE HILL FARMS LTD	12.0	390.3	0.47
EV178		2035581/4				NE	7	7	15	W.1M.	OWNER	MADIELIENE CLAEYS	12.0	401.6	0.48
EV179		2693731/4				NW	8	7	15	W.1M.	OWNER	UNDER THE HILL FARMS LTD	12.0	805.4	0.97
EV180		2693733/4				NE	8	7	15	W.1M.	OWNER	LEONARD OMER CLAEYS	12.0	816.9	0.98
EV181		2640236/4				NW	9	7	15	W.1M.	OWNER	UNDER THE HILL FARMS LTD	12.0	817.4	0.98
EV182		1553325/4				NE	9	7	15	W.1M.	OWNER	LLOYD EDWARD COATES	12.0	814.1	0.98
EV183		1553325/4				NW	10	7	15	W.1M.	OWNER	LLOYD EDWARD COATES	12.0	814.6	0.98





PLAN SCALE 1:10000 (22X34)

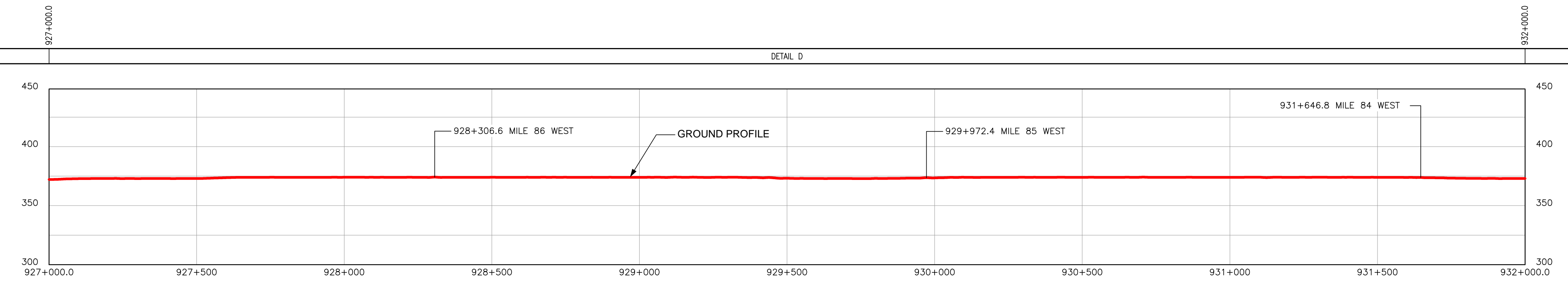
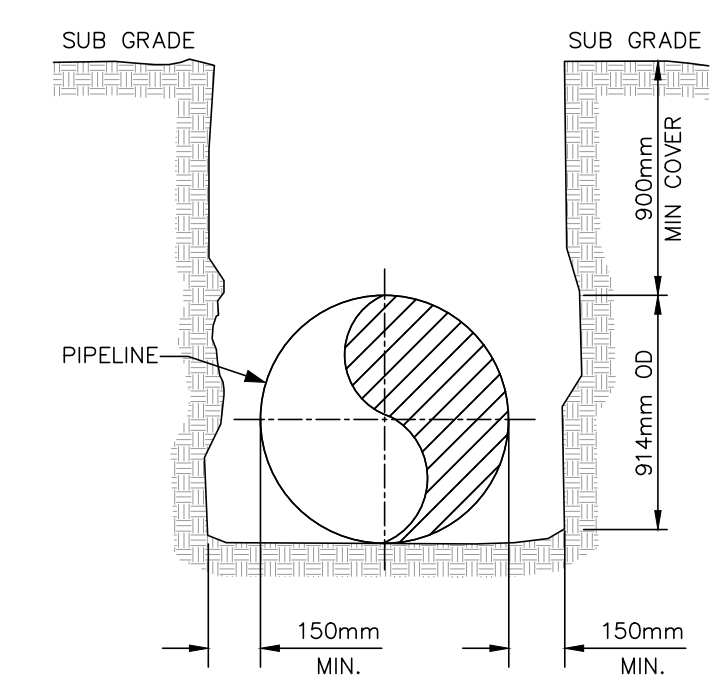
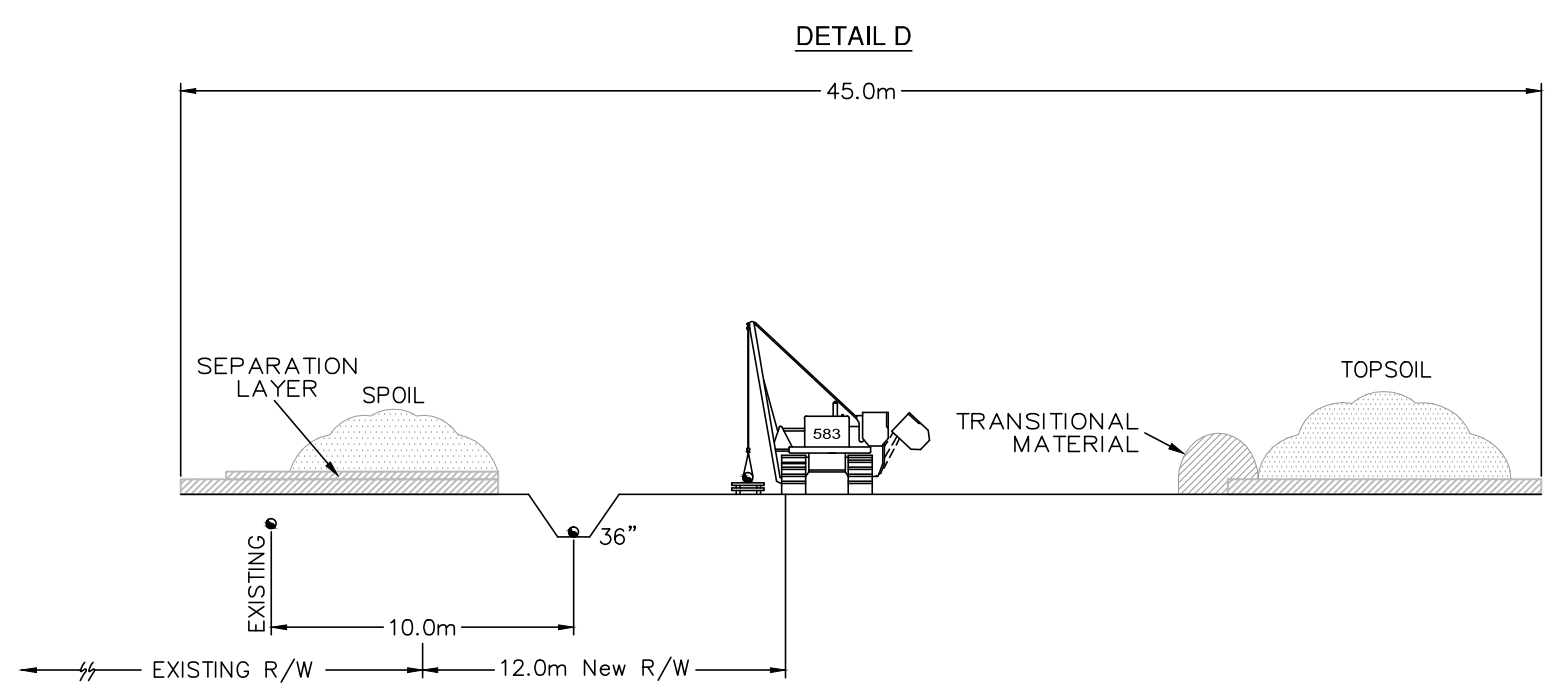
EASEMENT AND TYPICAL DETAILS

PIPE PROFILE SCALE 1:10000 HORIZONTAL, 1:2500 VERTICAL

- LEGEND**
- ENBRIDGE KILOMETRE POST (KME)
  - ENBRIDGE L3R KILOMETRE POST (KP)
  - ENBRIDGE L3R STATIONING (STA.)
  - ENBRIDGE L3R TRACT / PARCEL NUMBER
  - PROPOSED ENBRIDGE EASEMENT



- NOTES:**
1. ALL MEASUREMENTS ARE IN METERS UNLESS NOTED OTHERWISE.
  2. ALL EASEMENT LENGTHS ARE ALONG DITCHLINE OF PROPOSED ENBRIDGE EASEMENT.
  3. AREAS AND DISTANCES BASED ON EXISTING ENBRIDGE ROUTE SHEET DIGITAL MAPPING DATA FILES.
  4. AREAS ARE COMPUTER GENERATED FROM THE PROPOSED EASEMENT PERIMETER.
  5. TO CONVERT FROM METRIC TO IMPERIAL UNITS USE:  
0.3048 METRE = 1 FOOT  
1.609344 KILOMETRE = 1 MILE  
1.0 HECTARE = 2.471 ACRES
  6. FOR INFORMATION PURPOSES, EXISTING ENBRIDGE EASEMENTS MAY ALSO BE SHOWN.
  7. REDUCED SIZE DRAWINGS WILL NOT BE TO SCALE.



COPYRIGHT © THIS DRAWING IS THE PROPERTY OF ENBRIDGE AND SHALL NOT BE REPRODUCED EITHER IN WHOLE OR IN PART WITHOUT PRIOR WRITTEN CONSENT OF ENBRIDGE

**ENBRIDGE** ENBRIDGE PIPELINES INC.  
10201 JASPER AVENUE  
EDMONTON ALBERTA CANADA

**LINE 3 REPLACEMENT PROJECT (LINE 93)**  
NPS 36 PIPELINE  
PLAN AND PROFILE  
STA. 927+000.0 TO STA. 932+000.0

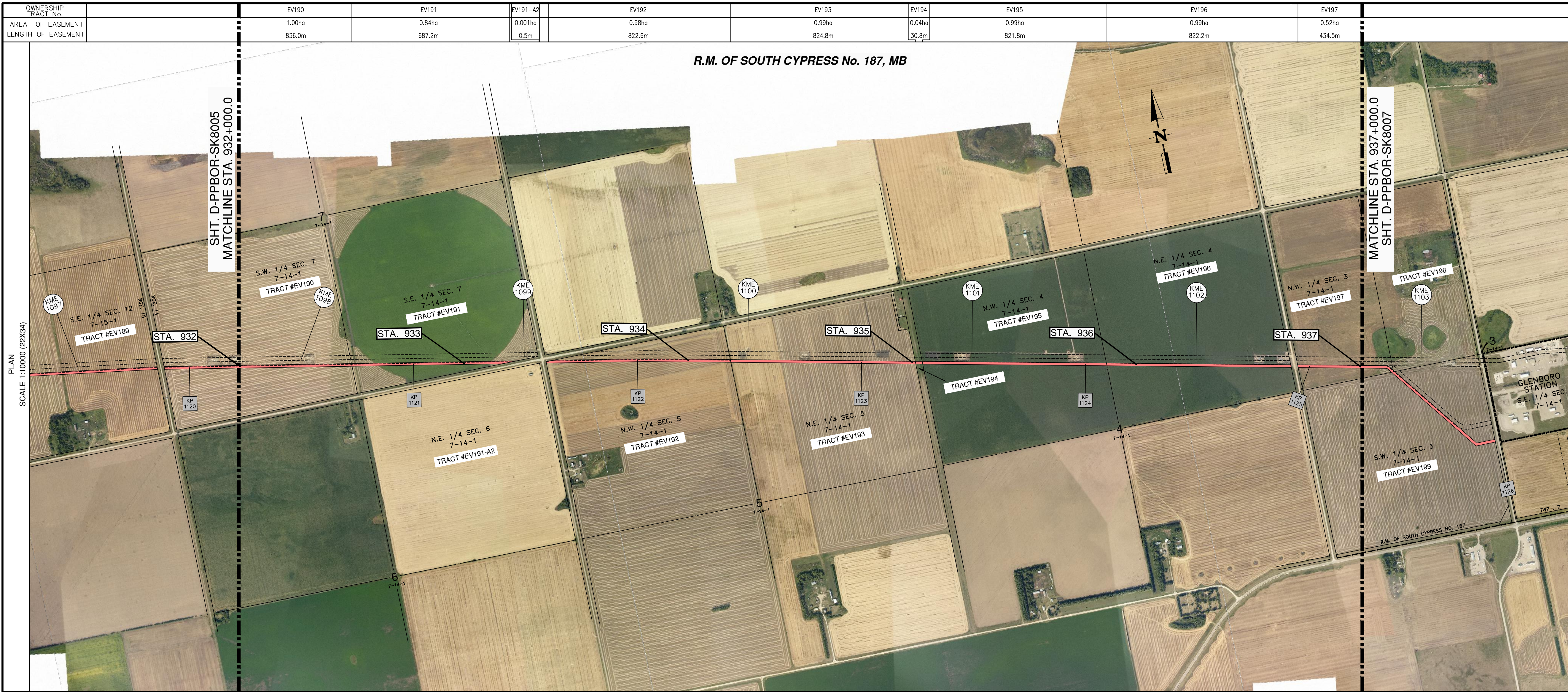
DRAWN *HL* CHECK *MF* APPROVE  
DATE 3-OCT-16 SCALE 1:10000 APPROVE

**D-PPBOR-SK8005** **8005**

BOOK OF REFERENCE  
PROVINCE OF MANITOBA

DWG No.: D-PPBOR-SK8005

TRACT	PARCEL #	TITLE NUMBER	LOT	BLOCK	PLAN	LEGAL DESCRIPTION					PARTY TYPE	NAME	WIDTH OF PROPOSED EASEMENT (METRES)	LENGTH (METRES)	AREA (HA.)
						EXT.	LOC.	SEC.	TWP.	RGE.					
<b>R.M. OF SOUTH CYPRESS No. 187, MB</b>															
EV183		1553325/4				NW	10	7	15	W.1M.	OWNER	LLOYD EDWARD COATES	12.0	814.6	0.98
EV184		2216848/4				NE	10	7	15	W.1M.	OWNER	CHAD DOUGLAS BERRY KEVIN MICHAEL BERRY	12.0	584.4	0.69
EV185		2360099/4				SE	10	7	15	W.1M.	OWNER	GERALD VICTOR COATES SIDNEY NICHOLE COATES	12.0	232.0	0.29
EV186		2283402/4				SW	11	7	15	W.1M.	OWNER	TRINA LYNNE WYTINCK	12.0	817.7	0.98
EV187		2701804/4				SE	11	7	15	W.1M.	UNDIVIDED (1/4) INTEREST	HERITAGE HAVEN INC JONK GENERATION FARM LTD. NORQUAY POTATOES INC. STEVE JONK FARMS LTD.	12.0	817.9	0.98
EV188		1554700/4				SW	12	7	15	W.1M.	OWNER	IVAN GEORGE JEFFERIES GWENDOLYN ANNE JEFFERIES	12.0	820.5	0.99
EV189		2698681/4				SE	12	7	15	W.1M.	UNDIVIDED (1/4) INTEREST	HERITAGE HAVEN INC JONK GENERATION FARM LTD. NORQUAY POTATOES INC. STEVE JONK FARMS LTD.	12.0	820.4	0.99
EV190		2698677/4				SW	7	7	14	W.1M.	UNDIVIDED (1/4) INTEREST	HERITAGE HAVEN INC JONK GENERATION FARM LTD. NORQUAY POTATOES INC. STEVE JONK FARMS LTD.	12.0	836.0	1.00



PLAN  
SCALE 1:10000 (22X34)

EASEMENT AND TYPICAL DETAILS

PIPE PROFILE  
SCALE 1:10000 HORIZONTAL, 1:2500 VERTICAL

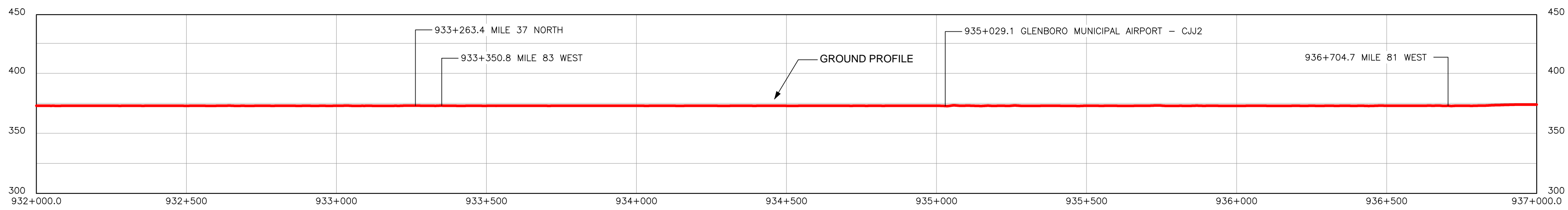
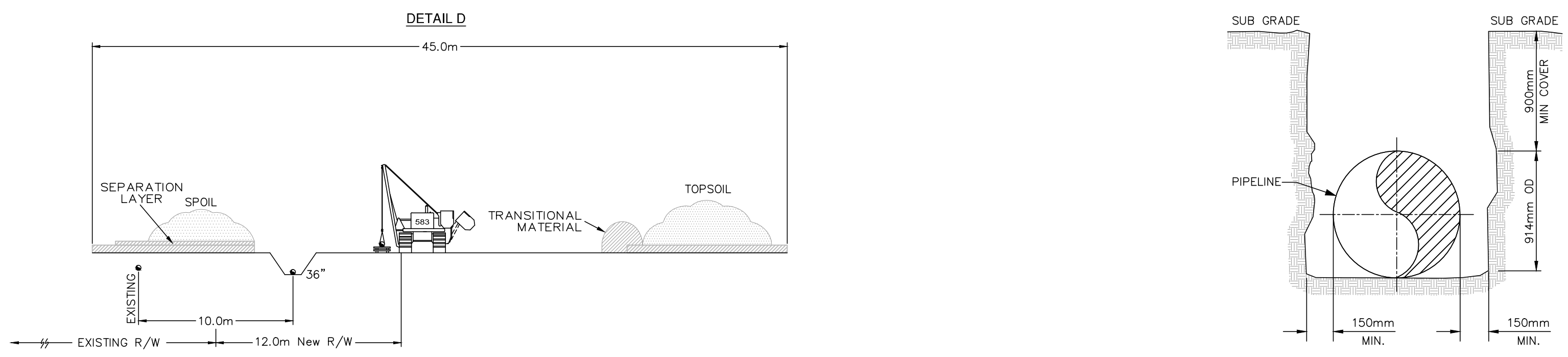
**R.M. OF SOUTH CYPRESS No. 187, MB**

**LEGEND**

- ENBRIDGE KILOMETRE POST (KME)
- ENBRIDGE L3R KILOMETRE POST (KP)
- ENBRIDGE L3R STATIONING (STA.)
- ENBRIDGE L3R TRACT / PARCEL NUMBER
- PROPOSED ENBRIDGE EASEMENT



- NOTES:**
- ALL MEASUREMENTS ARE IN METERS UNLESS NOTED OTHERWISE.
  - ALL EASEMENT LENGTHS ARE ALONG DITCHLINE OF PROPOSED ENBRIDGE EASEMENT.
  - AREAS AND DISTANCES BASED ON EXISTING ENBRIDGE ROUTE SHEET DIGITAL MAPPING DATA FILES.
  - AREAS ARE COMPUTER GENERATED FROM THE PROPOSED EASEMENT PERIMETER.
  - TO CONVERT FROM METRIC TO IMPERIAL UNITS USE:  
0.3048 METRE = 1 FOOT  
1.609344 KILOMETRE = 1 MILE  
1.0 HECTARE = 2.471 ACRES
  - FOR INFORMATION PURPOSES, EXISTING ENBRIDGE EASEMENTS MAY ALSO BE SHOWN.
  - REDUCED SIZE DRAWINGS WILL NOT BE TO SCALE.



COPYRIGHT © THIS DRAWING IS THE PROPERTY OF ENBRIDGE AND SHALL NOT BE REPRODUCED EITHER IN WHOLE OR IN PART WITHOUT PRIOR WRITTEN CONSENT OF ENBRIDGE

**ENBRIDGE** ENBRIDGE PIPELINES INC.  
10201 JASPER AVENUE  
EDMONTON ALBERTA CANADA

LINE 3 REPLACEMENT PROJECT (LINE 93)  
NPS 36 PIPELINE  
PLAN AND PROFILE  
STA. 932+000.0 TO STA. 937+000.0

DRAWN HL CHECK MF APPROVE  
DATE 3-OCT-16 SCALE 1:10000 APPROVE

**D-PPBOR-SK8006** **8006**

BOOK OF REFERENCE  
PROVINCE OF MANITOBA

DWG No.: D-PPBOR-SK8006

TRACT	PARCEL #	TITLE NUMBER	LOT	BLOCK	PLAN	LEGAL DESCRIPTION					PARTY TYPE	NAME	WIDTH OF PROPOSED EASEMENT (METRES)	LENGTH (METRES)	AREA (HA.)
						EXT.	LOC.	SEC.	TWP.	RGE.					
<b>R.M. OF SOUTH CYPRESS No. 187, MB</b>															
EV190		2698677/4				SW	7	7	14	W.1M.	UNDIVIDED (1/4) INTEREST	HERITAGE HAVEN INC JONK GENERATION FARM LTD. NORQUAY POTATOES INC. STEVE JONK FARMS LTD.	12.0	836.0	1.00
EV191		1554706/4				SE	7	7	14	W.1M.	OWNER	JAMES DONALD STEELE	12.0	687.2	0.84
EV191-A2		1877789/4				NE	6	7	14	W.1M.	OWNER	GRANDVAL FARMS LTD.	12.0	0.5	0.001
EV192		2718547/4				NW	5	7	14	W.1M.	OWNER	GEORGE DONALD STEELE JAMES DONALD STEELE	12.0	822.6	0.98
EV193		2642236/4				PTN NE	5	7	14	W.1M.	UNDIVIDED (1/4) INTEREST	HERITAGE HAVEN INC JONK GENERATION FARM LTD. NORQUAY POTATOES INC. STEVE JONK FARMS LTD.	12.0	824.8	0.99
EV194		2253157/4				PTN NE	5	7	14	W.1M.	OWNER	RURAL MUNICIPALITY OF SOUTH CYPRESS	12.0	30.8	0.04
EV195		1554711/4				NW	4	7	14	W.1M.	OWNER	ROBERT WILLIAM MCKENZIE MARIANNE MCKENZIE	12.0	821.8	0.99
EV196		1554711/4				NE	4	7	14	W.1M.	OWNER	ROBERT WILLIAM MCKENZIE MARIANNE MCKENZIE	12.0	822.2	0.99
EV197		2680134/4				PTN NW	3	7	14	W.1M.	OWNER	KYLE BRADLEY MCPHAIL PATRICIA ANN MCPHAIL	12.0	434.5	0.52



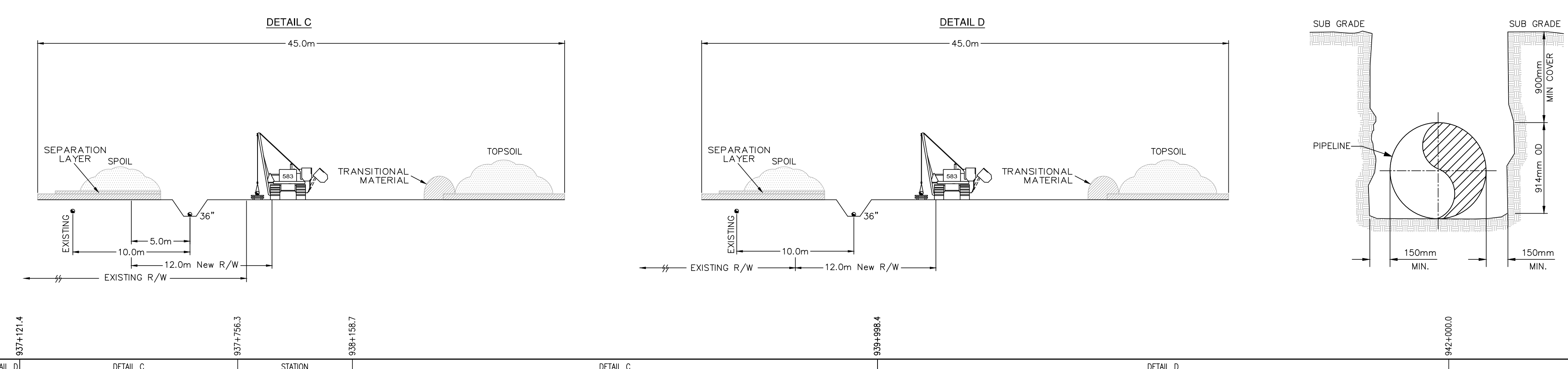
**LEGEND**

- ENBRIDGE KILOMETRE POST (KME)
- ENBRIDGE L3R KILOMETRE POST (KP)
- ENBRIDGE L3R STATIONING (STA.)
- ENBRIDGE L3R TRACT / PARCEL NUMBER
- PROPOSED ENBRIDGE EASEMENT

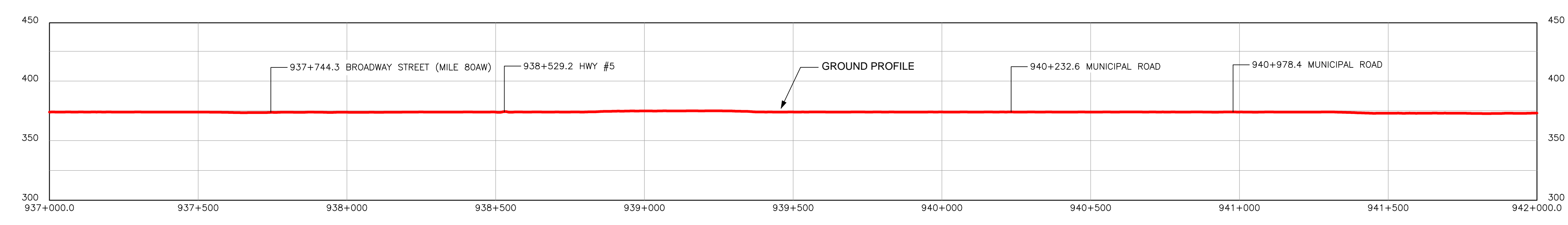


- NOTES:**
1. ALL MEASUREMENTS ARE IN METERS UNLESS NOTED OTHERWISE.
  2. ALL EASEMENT LENGTHS ARE ALONG DITCHLINE OF PROPOSED ENBRIDGE EASEMENT.
  3. AREAS AND DISTANCES BASED ON EXISTING ENBRIDGE ROUTE SHEET DIGITAL MAPPING DATA FILES.
  4. AREAS ARE COMPUTER GENERATED FROM THE PROPOSED EASEMENT PERIMETER.
  5. TO CONVERT FROM METRIC TO IMPERIAL UNITS USE:  
0.3048 METRE = 1 FOOT  
1.609344 KILOMETRE = 1 MILE  
1.0 HECTARE = 2.471 ACRES
  6. FOR INFORMATION PURPOSES, EXISTING ENBRIDGE EASEMENTS MAY ALSO BE SHOWN.
  7. REDUCED SIZE DRAWINGS WILL NOT BE TO SCALE.

EASEMENT AND TYPICAL DETAILS



PIPE PROFILE  
SCALE 1:10000 HORIZONTAL, 1:2500 VERTICAL



COPYRIGHT © THIS DRAWING IS THE PROPERTY OF ENBRIDGE AND SHALL NOT BE REPRODUCED EITHER IN WHOLE OR IN PART WITHOUT PRIOR WRITTEN CONSENT OF ENBRIDGE

ENBRIDGE PIPELINES INC.  
10201 JASPER AVENUE  
EDMONTON ALBERTA CANADA

LINE 3 REPLACEMENT PROJECT (LINE 93)  
NPS 36 PIPELINE  
PLAN AND PROFILE  
STA. 937+000.0 TO STA. 942+000.0

DRAWN	HL CHECK	MF APPROVE
DATE	3-OCT-16	SCALE 1:10000 APPROVE

**D-PPBOR-SK8007**
**8007**

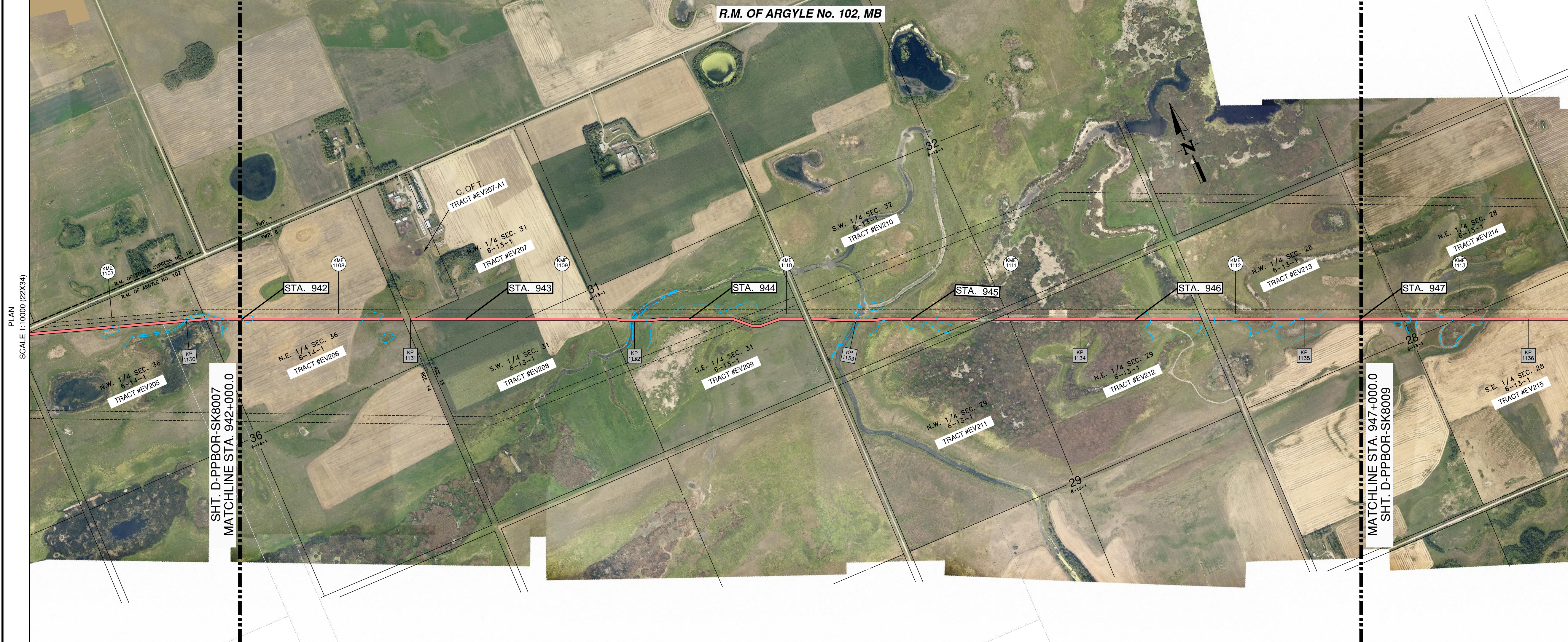
R.M. OF ARGYLE

BOOK OF REFERENCE  
PROVINCE OF MANITOBA

DWG No.: D-PPBOR-SK8007

TRACT	PARCEL #	TITLE NUMBER	LOT	BLOCK	PLAN	LEGAL DESCRIPTION					PARTY TYPE	NAME	WIDTH OF PROPOSED EASEMENT (METRES)	LENGTH (METRES)	AREA (HA.)
						EXT.	LOC.	SEC.	TWP.	RGE.					
<b>R.M. OF SOUTH CYPRESS No. 187, MB</b>															
EV197		2680134/4				PTN NW	3	7	14	W.1M.	OWNER	KYLE BRADLEY MCPHAIL PATRICIA ANN MCPHAIL	12.0	434.5	0.52
EV198		2371480/4				PTN NW	3	7	14	W.1M.	OWNER	KYLE BRADLEY MCPHAIL	12.0	4.8	0.002
EV199		2680133/4				SW	3	7	14	W.1M.	OWNER	KYLE BRADLEY MCPHAIL	12.0	576.3	0.73
EV200		1545178/4				SE	3	7	14	W.1M.	OWNER	MELANIE JOAN MEREDITH	12.0	338.0	0.41
EV202		2331648/4				SW	2	7	14	W.1M.	OWNER	KENNETH CHARLES DOWD SHIRLEY JOYCE DOWD MERCEDES DOWD KENNETH G DOWD	12.0	820.2	0.99
EV203		1713771/4				SE	2	7	14	W.1M.	OWNER	WILLIAM TREVOR DARRYL MOWAT GUNDRUN GERLINDE MOWAT	12.0	815.7	0.98
EV204		2331658/4				SW	1	7	14	W.1M.	OWNER	KENNETH GRANT DOWD MERCEDES DOWD	12.0	682.0	0.82
EV205		1700683/4				NW	36	6	14	W.1M.	OWNER	KENNETH CHARLES DOWD SHIRLEY JOYCE DOWD	12.0	812.2	0.98
<b>R.M. OF ARGYLE No. 102, MB</b>															
EV206		1775728/4				NE	36	6	14	W.1M.	OWNER	OVER THE HILL FARMS LTD	12.0	882.5	1.05

OWNERSHIP TRACT No.	EV206	EV207-A1	EV207	EV208	EV209	EV210	EV211	EV212	EV213
AREA OF EASEMENT	1.05ha	0.01ha	0.59ha	0.46ha	1.07ha	0.89ha	0.08ha	1.03ha	1.04ha
LENGTH OF EASEMENT	882.5m	5.2m	492.3m	379.7m	886.3m	740.7m	67.1m	857.7m	868.5m

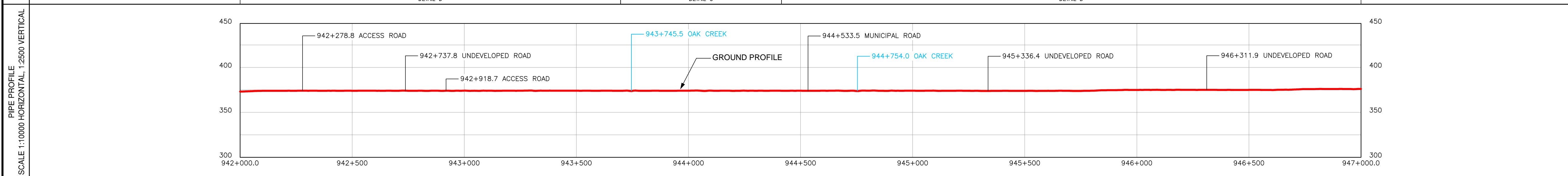
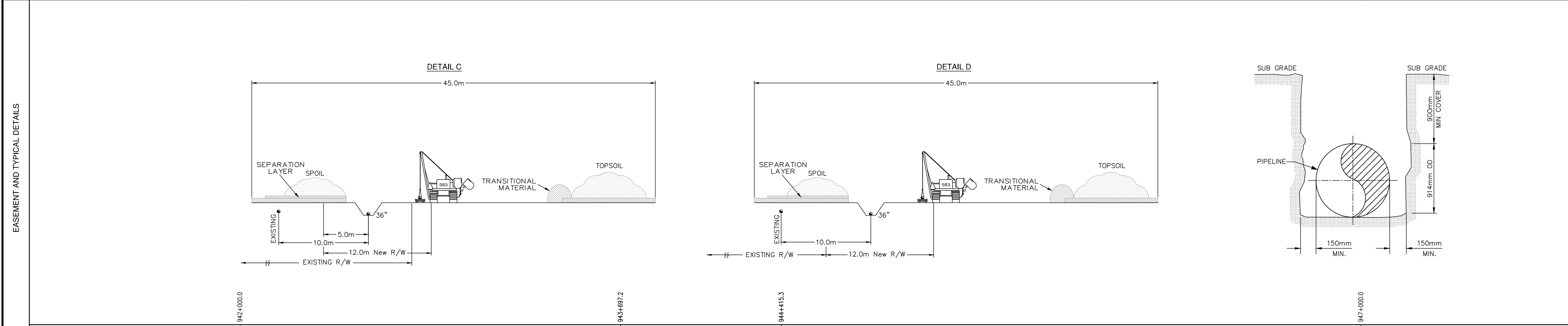


**LEGEND**

- ENBRIDGE KILOMETRE POST (KME)
- ENBRIDGE L3R KILOMETRE POST (KP)
- ENBRIDGE L3R STATIONING (STA.)
- ENBRIDGE L3R TRACT / PARCEL NUMBER
- PROPOSED ENBRIDGE EASEMENT



- NOTES:**
- ALL MEASUREMENTS ARE IN METERS UNLESS NOTED OTHERWISE.
  - ALL EASEMENT LENGTHS ARE ALONG DITCHLINE OF PROPOSED ENBRIDGE EASEMENT.
  - AREAS AND DISTANCES BASED ON EXISTING ENBRIDGE ROUTE SHEET DIGITAL MAPPING DATA FILES.
  - AREAS ARE COMPUTER GENERATED FROM THE PROPOSED EASEMENT PERIMETER.
  - TO CONVERT FROM METRIC TO IMPERIAL UNITS USE:  
0.3048 METRE = 1 FOOT  
1.609344 KILOMETRE = 1 MILE  
1.0 HECTARE = 2.471 ACRES
  - FOR INFORMATION PURPOSES, EXISTING ENBRIDGE EASEMENTS MAY ALSO BE SHOWN.
  - REDUCED SIZE DRAWINGS WILL NOT BE TO SCALE.



COPYRIGHT © THIS DRAWING IS THE PROPERTY OF ENBRIDGE AND SHALL NOT BE REPRODUCED EITHER IN WHOLE OR IN PART WITHOUT PRIOR WRITTEN CONSENT OF ENBRIDGE

**ENBRIDGE** ENBRIDGE PIPELINES INC.  
10201 JASPER AVENUE  
EDMONTON ALBERTA CANADA

LINE 3 REPLACEMENT PROJECT (LINE 93)  
NPS 36 PIPELINE  
PLAN AND PROFILE  
STA. 942+000.0 TO STA. 947+000.0

DRAWN *HL* CHECK *MF* APPROVE  
DATE 3-OCT-16 SCALE 1:10000 APPROVE

**D-PPBOR-SK8008** **8008**

BOOK OF REFERENCE  
PROVINCE OF MANITOBA

DWG No.: D-PPBOR-SK8008

TRACT	PARCEL #	TITLE NUMBER	LOT	BLOCK	PLAN	LEGAL DESCRIPTION					PARTY TYPE	NAME	WIDTH OF PROPOSED EASEMENT (METRES)	LENGTH (METRES)	AREA (HA.)
						EXT.	LOC.	SEC.	TWP.	RGE.					
<b>R.M. OF ARGYLE No. 102, MB</b>															
EV206		1775728/4				NE	36	6	14	W.1M.	OWNER	OVER THE HILL FARMS LTD	12.0	882.5	1.05
EV207-A1		1775351/4				NW	31	6	13	W.1M.	OWNER	WILLIAM TREVOR DARRYL MOWAT GUNDRUN GERLINDE MOWAT	12.0	5.2	0.01
EV207		2744044/4				PTN NW	31	6	13	W.1M.	OWNER	WILLIAM TREVOR DARRYL MOWAT GUNDRUN GERLINDE MOWAT	12.0	492.3	0.59
EV208		2744044/4				SW	31	6	13	W.1M.	OWNER	WILLIAM TREVOR DARRYL MOWAT GUNDRUN GERLINDE MOWAT	12.0	379.7	0.46
EV209		1557582/4				SE	31	6	13	W.1M.	OWNER	WILLIAM THOMAS MOWAT VERNA JEAN MOWAT	12.0	886.3	1.07
EV210		1640357/7				SW	32	6	13	W.1M.	OWNER	WILLIAM THOMAS MOWAT	12.0	740.7	0.89
EV211		2141632/4				NW	29	6	13	W.1M.	OWNER	VERA FROESE SANDRA SMITH ROBBIE HALLGRIMSON PEGGY SIGURDSON	12.0	67.1	0.08
EV212		2141632/4				NE	29	6	13	W.1M.	OWNER	VERA FROESE SANDRA SMITH ROBBIE HALLGRIMSON PEGGY SIGURDSON	12.0	857.7	1.03
EV213		1548054/4				NW	28	6	13	W.1M.	OWNER	ROBERT BJORN HALLGRIMSON SUSAN LORETTA HALLGRIMSON	12.0	868.5	1.04





PLAN  
SCALE 1:10000 (22X34)

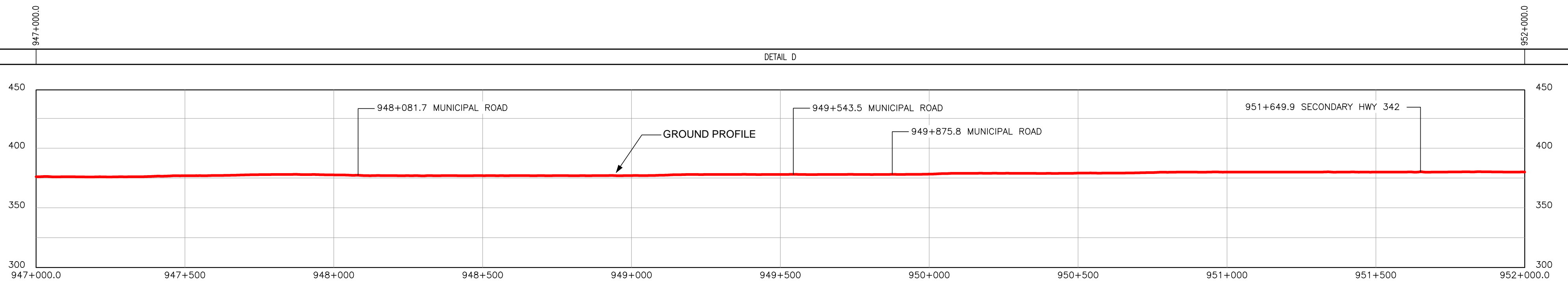
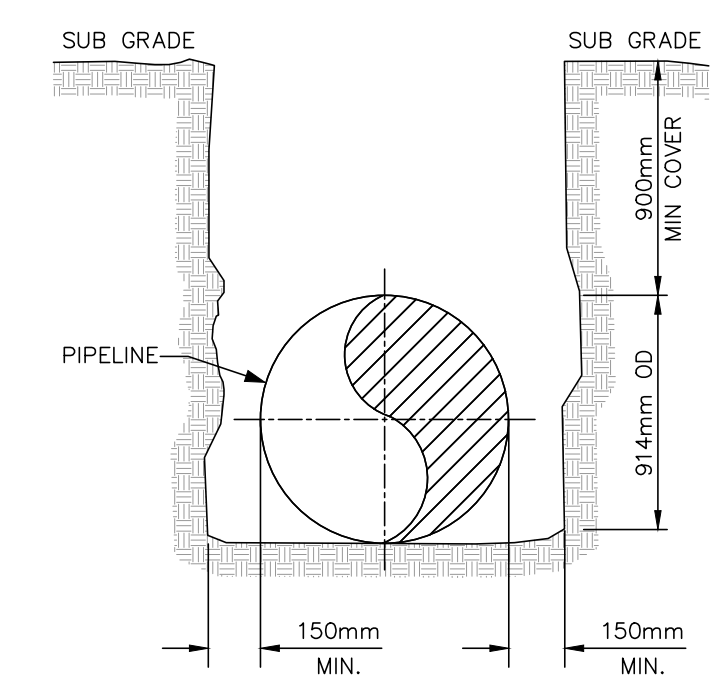
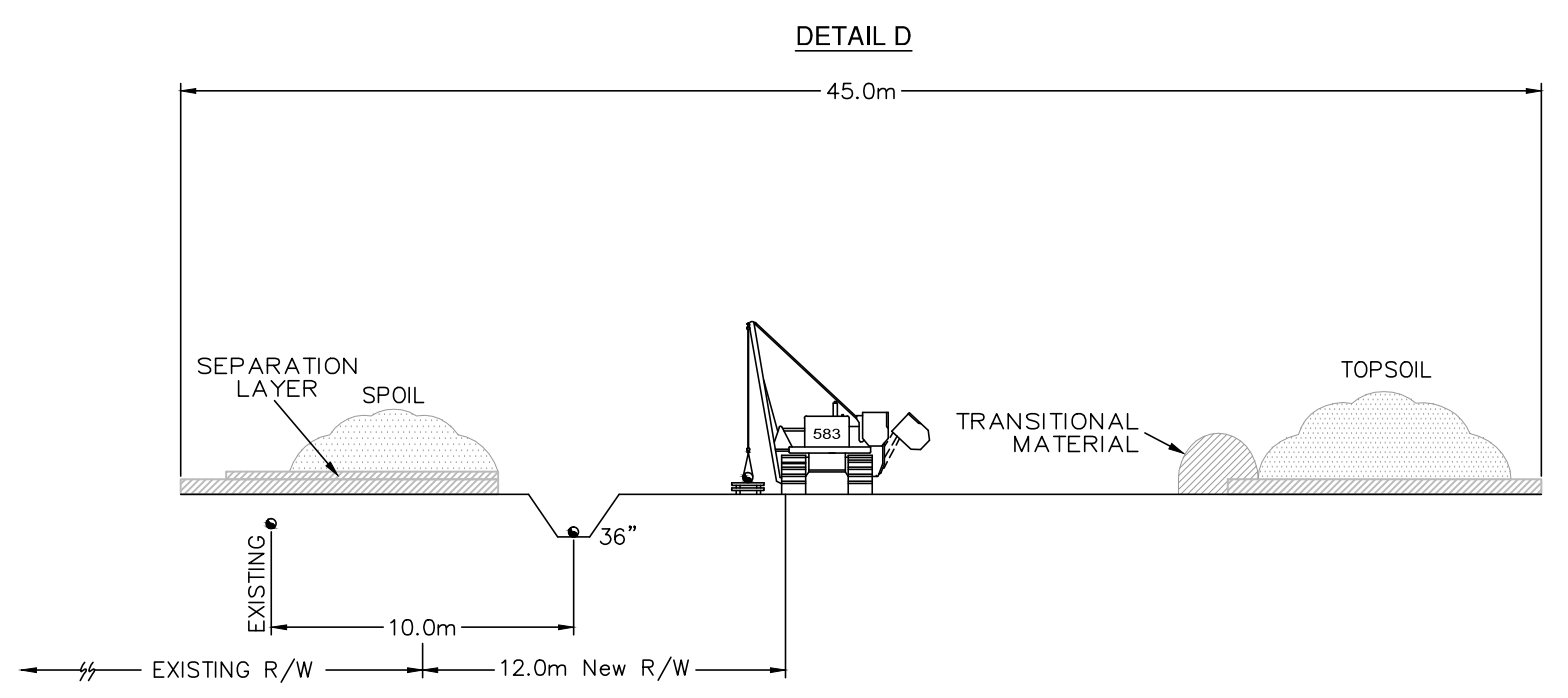
**LEGEND**

- ENBRIDGE KILOMETRE POST (KME)
- ENBRIDGE L3R KILOMETRE POST (KP)
- ENBRIDGE L3R STATIONING (STA.)
- ENBRIDGE L3R TRACT / PARCEL NUMBER
- PROPOSED ENBRIDGE EASEMENT



- NOTES:**
- ALL MEASUREMENTS ARE IN METERS UNLESS NOTED OTHERWISE.
  - ALL EASEMENT LENGTHS ARE ALONG DITCHLINE OF PROPOSED ENBRIDGE EASEMENT.
  - AREAS AND DISTANCES BASED ON EXISTING ENBRIDGE ROUTE SHEET DIGITAL MAPPING DATA FILES.
  - AREAS ARE COMPUTER GENERATED FROM THE PROPOSED EASEMENT PERIMETER.
  - TO CONVERT FROM METRIC TO IMPERIAL UNITS USE:  
0.3048 METRE = 1 FOOT  
1.609344 KILOMETRE = 1 MILE  
1.0 HECTARE = 2.471 ACRES
  - FOR INFORMATION PURPOSES, EXISTING ENBRIDGE EASEMENTS MAY ALSO BE SHOWN.
  - REDUCED SIZE DRAWINGS WILL NOT BE TO SCALE.

EASEMENT AND TYPICAL DETAILS



PIPE PROFILE  
SCALE 1:10000 HORIZONTAL, 1:2500 VERTICAL

COPYRIGHT © THIS DRAWING IS THE PROPERTY OF ENBRIDGE AND SHALL NOT BE REPRODUCED EITHER IN WHOLE OR IN PART WITHOUT PRIOR WRITTEN CONSENT OF ENBRIDGE

**ENBRIDGE** ENBRIDGE PIPELINES INC.  
10201 JASPER AVENUE  
EDMONTON ALBERTA CANADA

LINE 3 REPLACEMENT PROJECT (LINE 93)  
NPS 36 PIPELINE  
PLAN AND PROFILE  
STA. 947+000.0 TO STA. 952+000.0

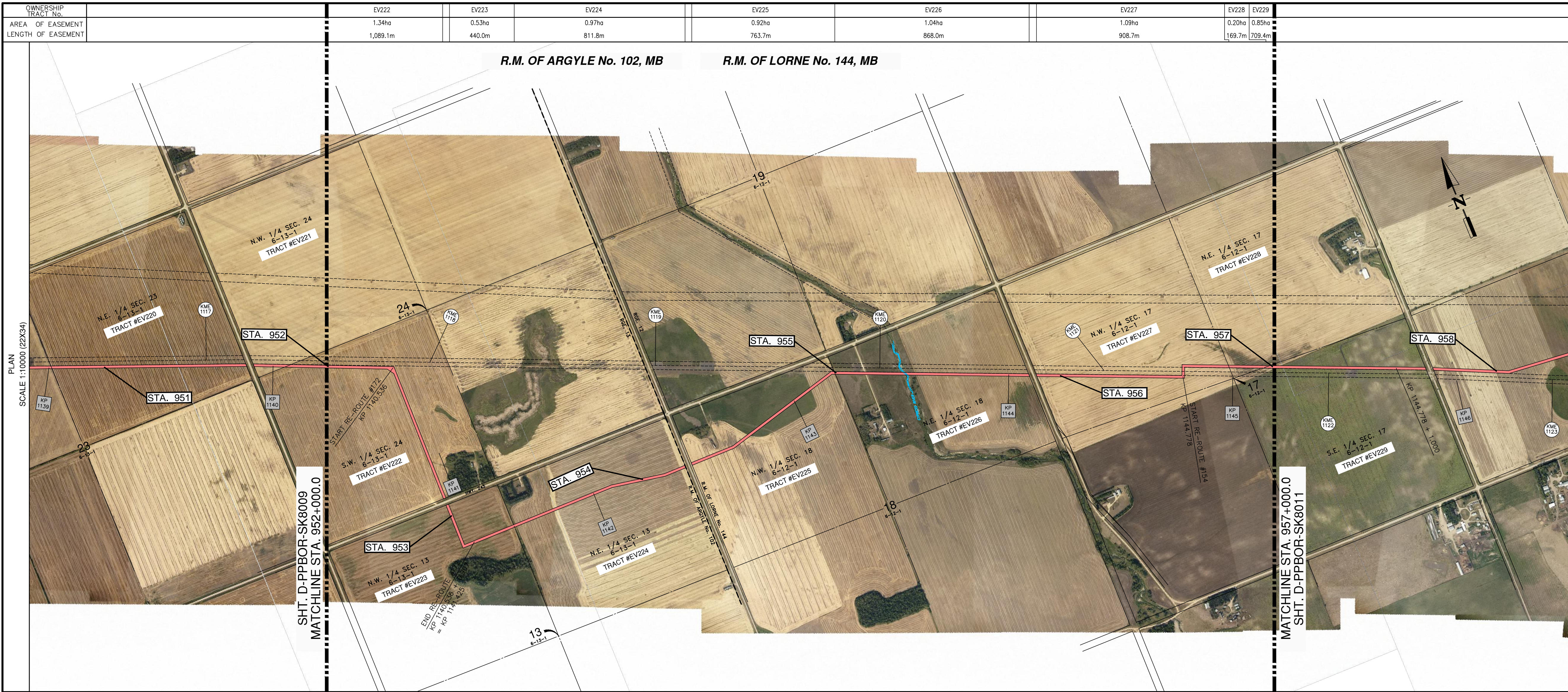
DRAWN *HL* CHECK *MF* APPROVE  
DATE 3-OCT-16 SCALE 1:10000 APPROVE

**D-PPBOR-SK8009** **8009**

BOOK OF REFERENCE  
PROVINCE OF MANITOBA

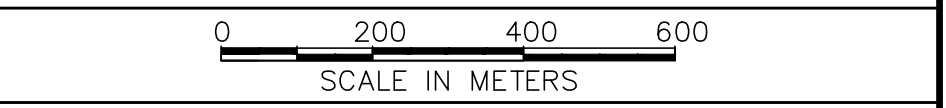
DWG No.: D-PPBOR-SK8009

TRACT	PARCEL #	TITLE NUMBER	LOT	BLOCK	PLAN	LEGAL DESCRIPTION					PARTY TYPE	NAME	WIDTH OF PROPOSED EASEMENT (METRES)	LENGTH (METRES)	AREA (HA.)
						EXT.	LOC.	SEC.	TWP.	RGE.					
<b>R.M. OF ARGYLE No. 102, MB</b>															
EV213		1548054/4				NW	28	6	13	W.1M.	OWNER	ROBERT BJORN HALLGRIMSON SUSAN LORETTA HALLGRIMSON	12.0	868.5	1.04
EV214		2019326/4				NE	28	6	13	W.1M.	OWNER	SHANE DANA JONSSON TRACEY LYNN ANN JONSSON	12.0	239.7	0.29
EV215		2019337/4				SE	28	6	13	W.1M.	OWNER	SHANE DANA JONSSON TRACEY LYNN ANN JONSSON	12.0	629.4	0.76
EV216		1772931/4				SW	27	6	13	W.1M.	OWNER	LESLIE DARREN GILLIS CORRINE HEATHER GILLIS KENNETH ANTHONY GILLIS	12.0	882.6	1.06
EV217		2287793/4				SE	27	6	13	W.1M.	OWNER	PATRICK GILBERT HACAULT	12.0	523.7	0.63
EV218		1700685/4				NE	22	6	13	W.1M.	OWNER	BARRY TACK	12.0	275.8	0.33
EV219		2564514/4				NW	23	6	13	W.1M.	OWNER	BRADLEY WILLIAM ANDERSON LEANNE DENISE ANDERSON	12.0	871.6	1.05
EV220		2564513/4				NE	23	6	13	W.1M.	OWNER	BRADLEY WILLIAM ANDERSON LEANNE DENISE ANDERSON	12.0	869.4	1.04
EV221		1768392/4				NW	24	6	13	W.1M.	OWNER	RENE FERDINAND JOSEPH HACAULT DOREEN HACAULT	12.0	148.0	0.19
EV222		2770755/4				SW	24	6	13	W.1M.	OWNER	DARWIN CLAEYS LAND LTD.	12.0	1089.1	1.34

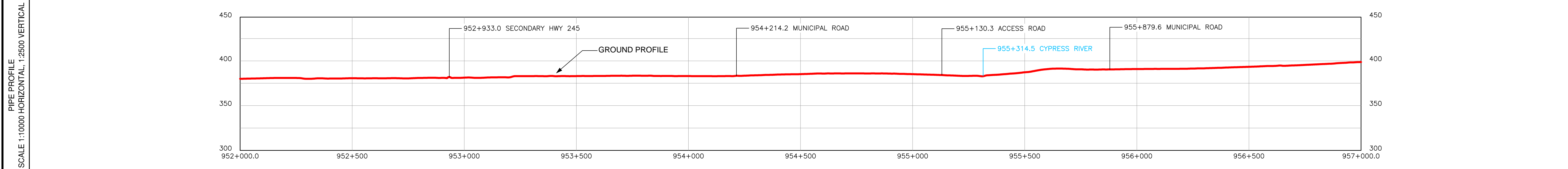
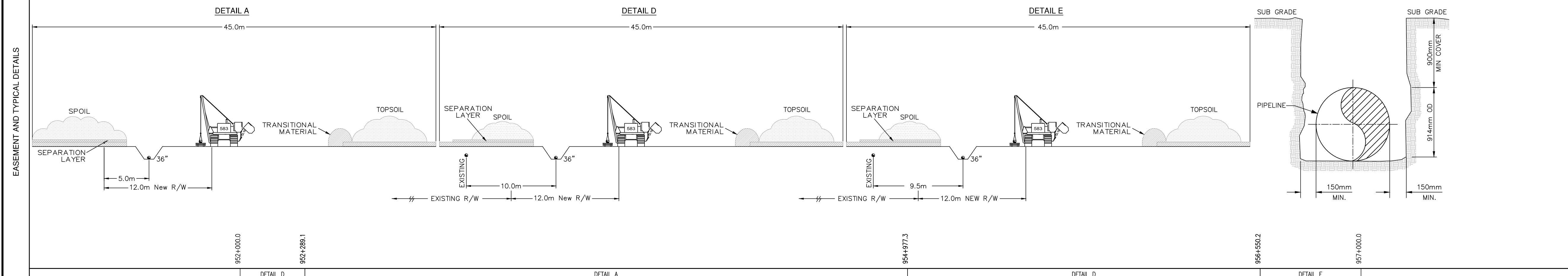


**LEGEND**

- ENBRIDGE KILOMETRE POST (KME)
- ENBRIDGE L3R KILOMETRE POST (KP)
- ENBRIDGE L3R STATIONING (STA.)
- ENBRIDGE L3R TRACT / PARCEL NUMBER
- PROPOSED ENBRIDGE EASEMENT



- NOTES:**
- ALL MEASUREMENTS ARE IN METERS UNLESS NOTED OTHERWISE.
  - ALL EASEMENT LENGTHS ARE ALONG DITCHLINE OF PROPOSED ENBRIDGE EASEMENT.
  - AREAS AND DISTANCES BASED ON EXISTING ENBRIDGE ROUTE SHEET DIGITAL MAPPING DATA FILES.
  - AREAS ARE COMPUTER GENERATED FROM THE PROPOSED EASEMENT PERIMETER.
  - TO CONVERT FROM METRIC TO IMPERIAL UNITS USE:  
0.3048 METRE = 1 FOOT  
1.609344 KILOMETRE = 1 MILE  
1.0 HECTARE = 2.471 ACRES
  - FOR INFORMATION PURPOSES, EXISTING ENBRIDGE EASEMENTS MAY ALSO BE SHOWN.
  - REDUCED SIZE DRAWINGS WILL NOT BE TO SCALE.



COPYRIGHT © THIS DRAWING IS THE PROPERTY OF ENBRIDGE AND SHALL NOT BE REPRODUCED EITHER IN WHOLE OR IN PART WITHOUT PRIOR WRITTEN CONSENT OF ENBRIDGE

**ENBRIDGE** ENBRIDGE PIPELINES INC.  
10201 JASPER AVENUE  
EDMONTON ALBERTA CANADA

LINE 3 REPLACEMENT PROJECT (LINE 93)  
NPS 36 PIPELINE  
PLAN AND PROFILE  
STA. 952+000.0 TO STA. 957+000.0

DRAWN *HL* CHECK *MF* APPROVE  
DATE 4-OCT-16 SCALE 1:10000 APPROVE

**D-PPBOR-SK8010** **8010**

PLAN  
SCALE 1:10000 (22X34)

EASEMENT AND TYPICAL DETAILS

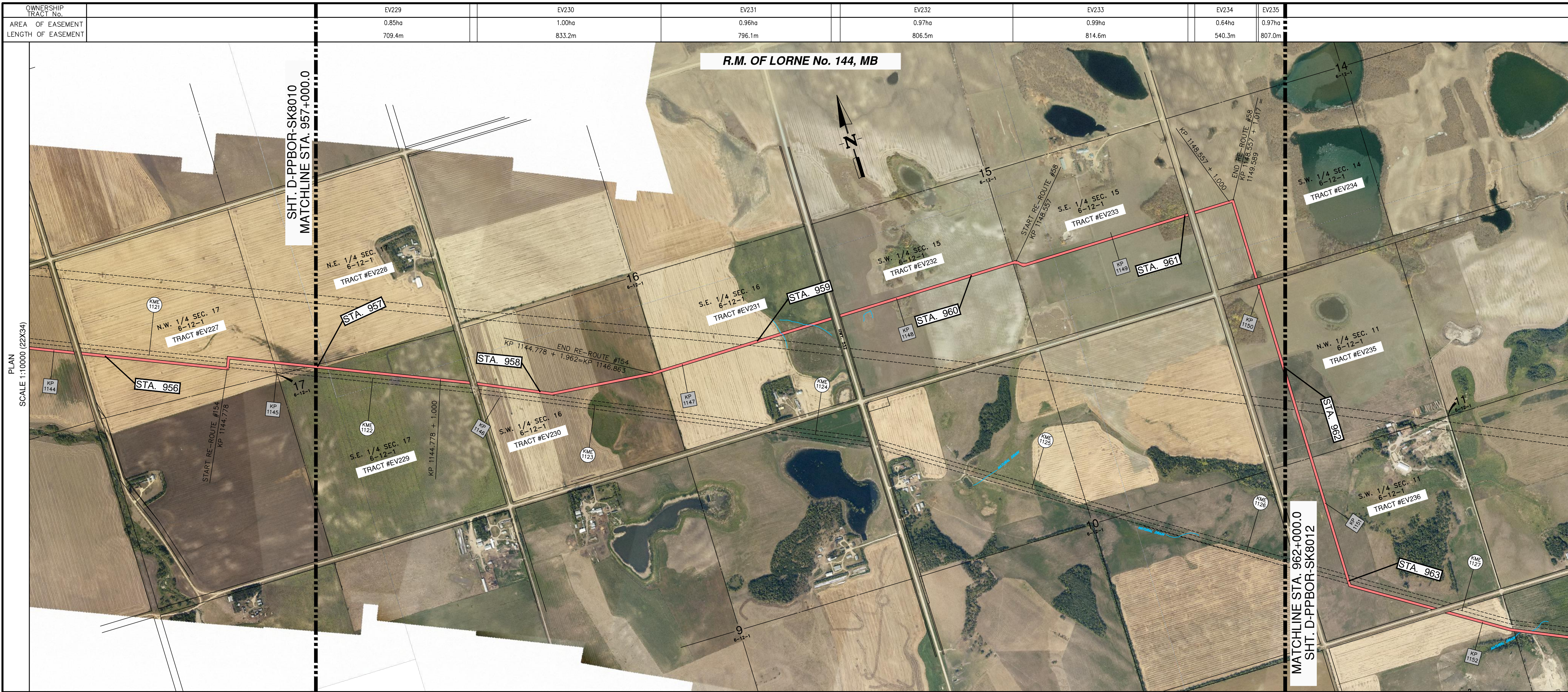
PIPE PROFILE  
SCALE 1:10000 HORIZONTAL, 1:2500 VERTICAL

R.M. OF LORNE

BOOK OF REFERENCE  
PROVINCE OF MANITOBA

DWG No.: D-PPBOR-SK8010

TRACT	PARCEL #	TITLE NUMBER	LOT	BLOCK	PLAN	LEGAL DESCRIPTION					PARTY TYPE	NAME	WIDTH OF PROPOSED EASEMENT (METRES)	LENGTH (METRES)	AREA (HA.)
						EXT.	LOC.	SEC.	TWP.	RGE.					
<b>R.M. OF ARGYLE No. 102, MB</b>															
EV222		2770755/4				SW	24	6	13	W.1M.	OWNER	DARWIN CLAEYS LAND LTD.	12.0	1089.1	1.34
EV223		2233917/4				NW	13	6	13	W.1M.	OWNER	DONALD RAYE JOHNSON	12.0	440.0	0.53
EV224		2443249/4				NE	13	6	13	W.1M.	OWNER	BRADLEY WILLIAM ANDERSON LEANNE DENISE ANDERSON	12.0	811.8	0.97
<b>R.M. OF LORNE No. 144, MB</b>															
EV225		1698007/4				NW	18	6	12	W.1M.	OWNER	DARWIN ACHIEL CLAEYS	12.0	763.7	0.92
EV226		2693882/4				NE	18	6	12	W.1M.	OWNER	CURTIS ANDRE VAN DE VELDE STEVEN EMMANUEL VAN DE VELDE	12.0	868.0	1.04
EV227		2448529/4				NW	17	6	12	W.1M.	OWNER	DAVID NEWTON WYTINCK	12.0	908.7	1.09
EV228		2448529/4				NE	17	6	12	W.1M.	OWNER	DAVID NEWTON WYTINCK	12.0	169.7	0.20
EV229		2070103/4				SE	17	6	12	W.1M.	OWNER	EDWARD MURRAY DE SMET ALAYNE THERESE DE SMET	12.0	709.4	0.85

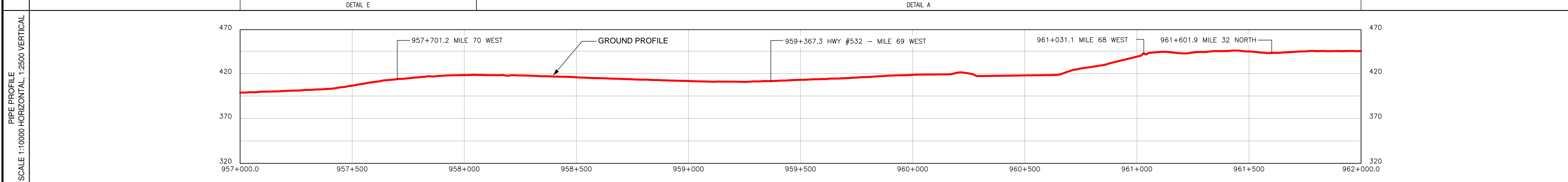
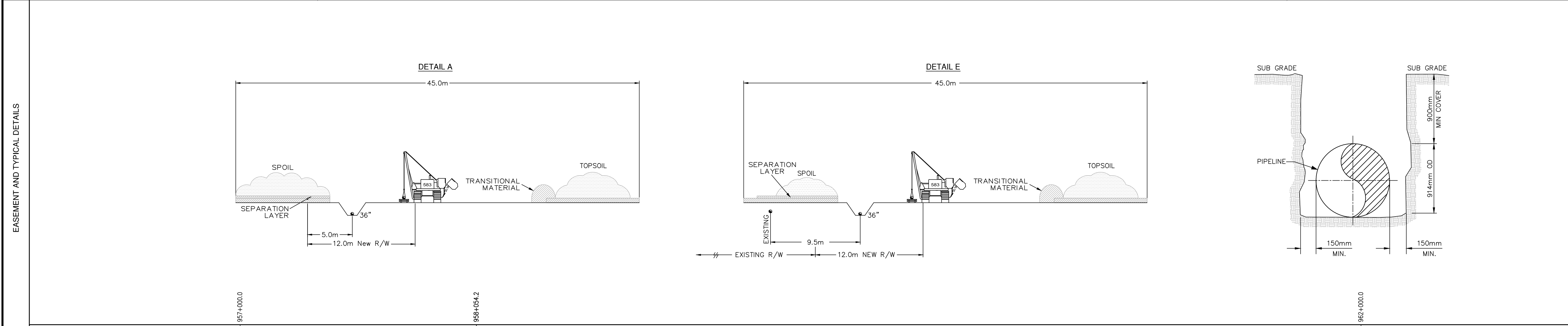


**LEGEND**

- ENBRIDGE KILOMETRE POST (KME)
- ENBRIDGE L3R KILOMETRE POST (KP)
- ENBRIDGE L3R STATIONING (STA.)
- ENBRIDGE L3R TRACT / PARCEL NUMBER
- PROPOSED ENBRIDGE EASEMENT



- NOTES:**
1. ALL MEASUREMENTS ARE IN METERS UNLESS NOTED OTHERWISE.
  2. ALL EASEMENT LENGTHS ARE ALONG DITCHLINE OF PROPOSED ENBRIDGE EASEMENT.
  3. AREAS AND DISTANCES BASED ON EXISTING ENBRIDGE ROUTE SHEET DIGITAL MAPPING DATA FILES.
  4. AREAS ARE COMPUTER GENERATED FROM THE PROPOSED EASEMENT PERIMETER.
  5. TO CONVERT FROM METRIC TO IMPERIAL UNITS USE:  
0.3048 METRE = 1 FOOT  
1.609344 KILOMETRE = 1 MILE  
1.0 HECTARE = 2.471 ACRES
  6. FOR INFORMATION PURPOSES, EXISTING ENBRIDGE EASEMENTS MAY ALSO BE SHOWN.
  7. REDUCED SIZE DRAWINGS WILL NOT BE TO SCALE.



COPYRIGHT © THIS DRAWING IS THE PROPERTY OF ENBRIDGE AND SHALL NOT BE REPRODUCED EITHER IN WHOLE OR IN PART WITHOUT PRIOR WRITTEN CONSENT OF ENBRIDGE

**ENBRIDGE** ENBRIDGE PIPELINES INC.  
10201 JASPER AVENUE  
EDMONTON ALBERTA CANADA

LINE 3 REPLACEMENT PROJECT (LINE 93)  
NPS 36 PIPELINE  
PLAN AND PROFILE  
STA. 957+000.0 TO STA. 962+000.0

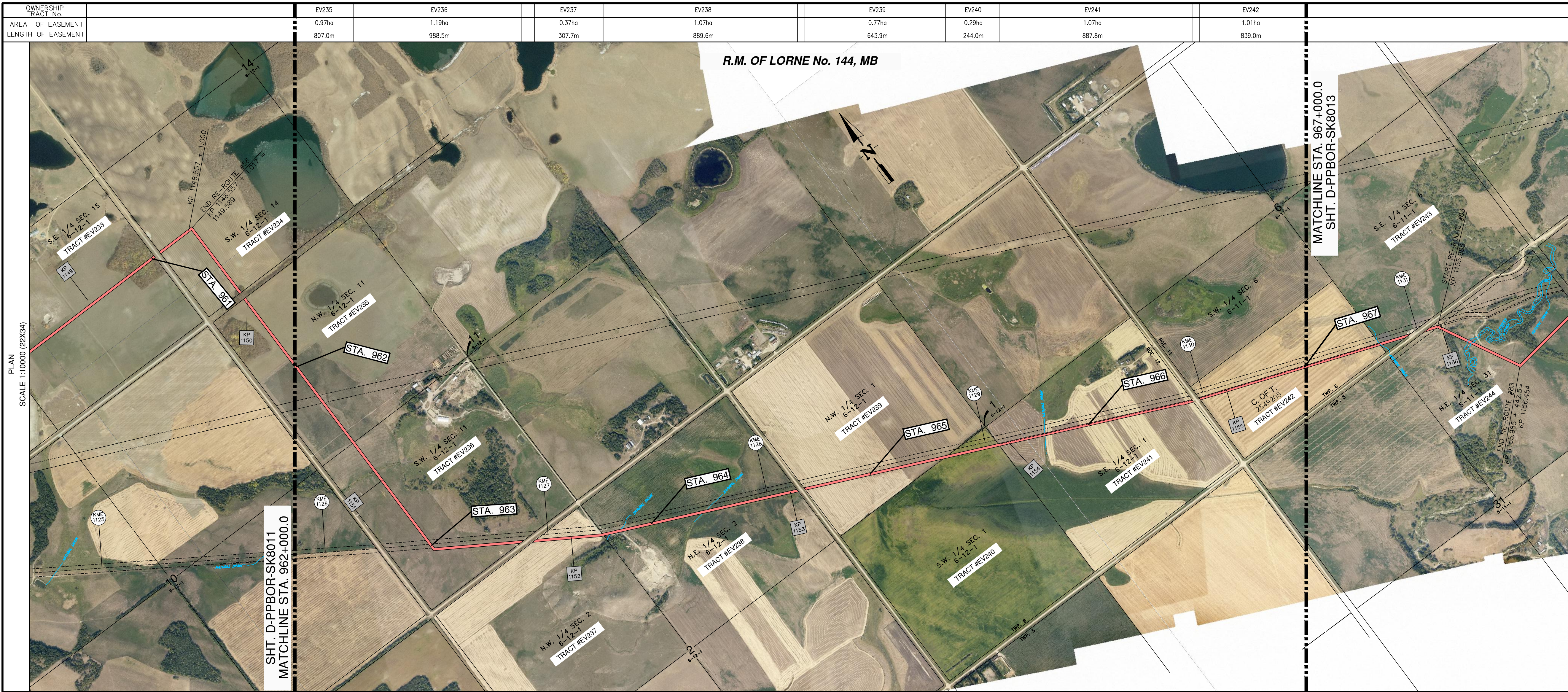
DRAWN *HL* CHECK *MF* APPROVE  
DATE 4-OCT-16 SCALE 1:10000 APPROVE

**D-PPBOR-SK8011** **8011**

BOOK OF REFERENCE  
PROVINCE OF MANITOBA

DWG No.: D-PPBOR-SK8011

TRACT	PARCEL #	TITLE NUMBER	LOT	BLOCK	PLAN	LEGAL DESCRIPTION					PARTY TYPE	NAME	WIDTH OF PROPOSED EASEMENT (METRES)	LENGTH (METRES)	AREA (HA.)
						EXT.	LOC.	SEC.	TWP.	RGE.					
<b>R.M. OF LORNE No. 144, MB</b>															
EV229		2070103/4				SE	17	6	12	W.1M.	OWNER	EDWARD MURRAY DE SMET ALAYNE THERESE DE SMET	12.0	709.4	0.85
EV230		1767486/4				SW	16	6	12	W.1M.	OWNER	RONALD ALLEN WYTINCK JOANNE MAE WYTINCK	12.0	833.2	1.00
EV231		2029616/4				SE	16	6	12	W.1M.	OWNER	GEORGE GERRARD WYTINCK DONNA WYTINCK	12.0	796.1	0.96
EV232		1667758/4				SW	15	6	12	W.1M.	OWNER	MICHAEL PAUL CONRAD JACQUELINE MARIE ROSE CONRAD	12.0	806.5	0.97
EV233		1667758/4				SE	15	6	12	W.1M.	OWNER	MICHAEL PAUL CONRAD JACQUELINE MARIE ROSE CONRAD	12.0	814.6	0.99
EV234		1652597/4				SW	14	6	12	W.1M.	OWNER	BERNARD JOSEPH DERUYCK DOREEN MARIE DERUYCK	12.0	540.3	0.64
EV235		1539841/4				PTN NW	11	6	12	W.1M.	OWNER	GENE BRANDON HACAULT	12.0	807.0	0.97

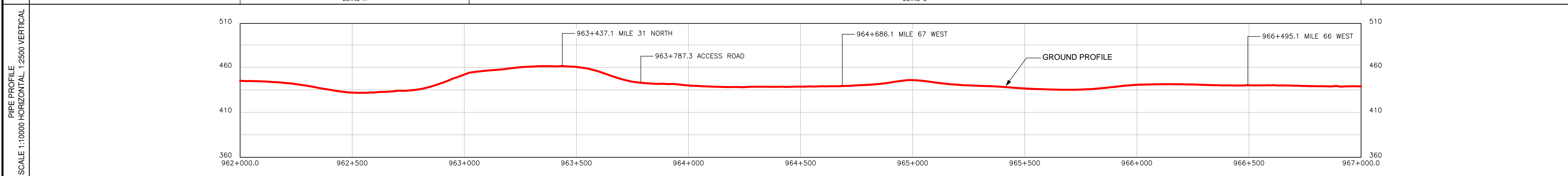
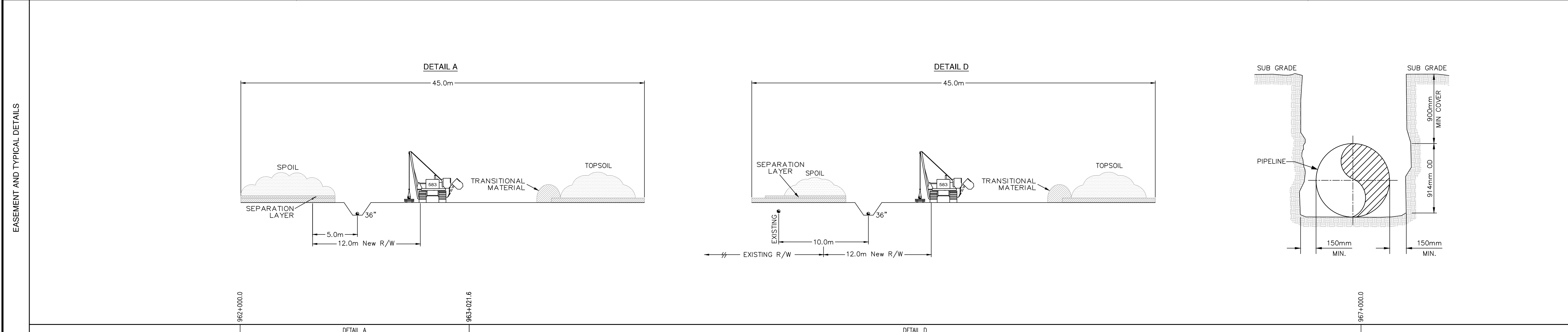


**LEGEND**

- ENBRIDGE KILOMETRE POST (KME)
- ENBRIDGE L3R KILOMETRE POST (KP)
- ENBRIDGE L3R STATIONING (STA.)
- ENBRIDGE L3R TRACT / PARCEL NUMBER
- PROPOSED ENBRIDGE EASEMENT



- NOTES:**
1. ALL MEASUREMENTS ARE IN METERS UNLESS NOTED OTHERWISE.
  2. ALL EASEMENT LENGTHS ARE ALONG DITCHLINE OF PROPOSED ENBRIDGE EASEMENT.
  3. AREAS AND DISTANCES BASED ON EXISTING ENBRIDGE ROUTE SHEET DIGITAL MAPPING DATA FILES.
  4. AREAS ARE COMPUTER GENERATED FROM THE PROPOSED EASEMENT PERIMETER.
  5. TO CONVERT FROM METRIC TO IMPERIAL UNITS USE:  
0.3048 METRE = 1 FOOT  
1.609344 KILOMETRE = 1 MILE  
1.0 HECTARE = 2.471 ACRES
  6. FOR INFORMATION PURPOSES, EXISTING ENBRIDGE EASEMENTS MAY ALSO BE SHOWN.
  7. REDUCED SIZE DRAWINGS WILL NOT BE TO SCALE.



COPYRIGHT © THIS DRAWING IS THE PROPERTY OF ENBRIDGE AND SHALL NOT BE REPRODUCED EITHER IN WHOLE OR IN PART WITHOUT PRIOR WRITTEN CONSENT OF ENBRIDGE

**ENBRIDGE** ENBRIDGE PIPELINES INC.  
10201 JASPER AVENUE  
EDMONTON ALBERTA CANADA

LINE 3 REPLACEMENT PROJECT (LINE 93)  
NPS 36 PIPELINE  
PLAN AND PROFILE  
STA. 962+000.0 TO STA. 967+000.0

DRAWN *HL* CHECK *MF* APPROVE  
DATE 4-OCT-16 SCALE 1:10000 APPROVE

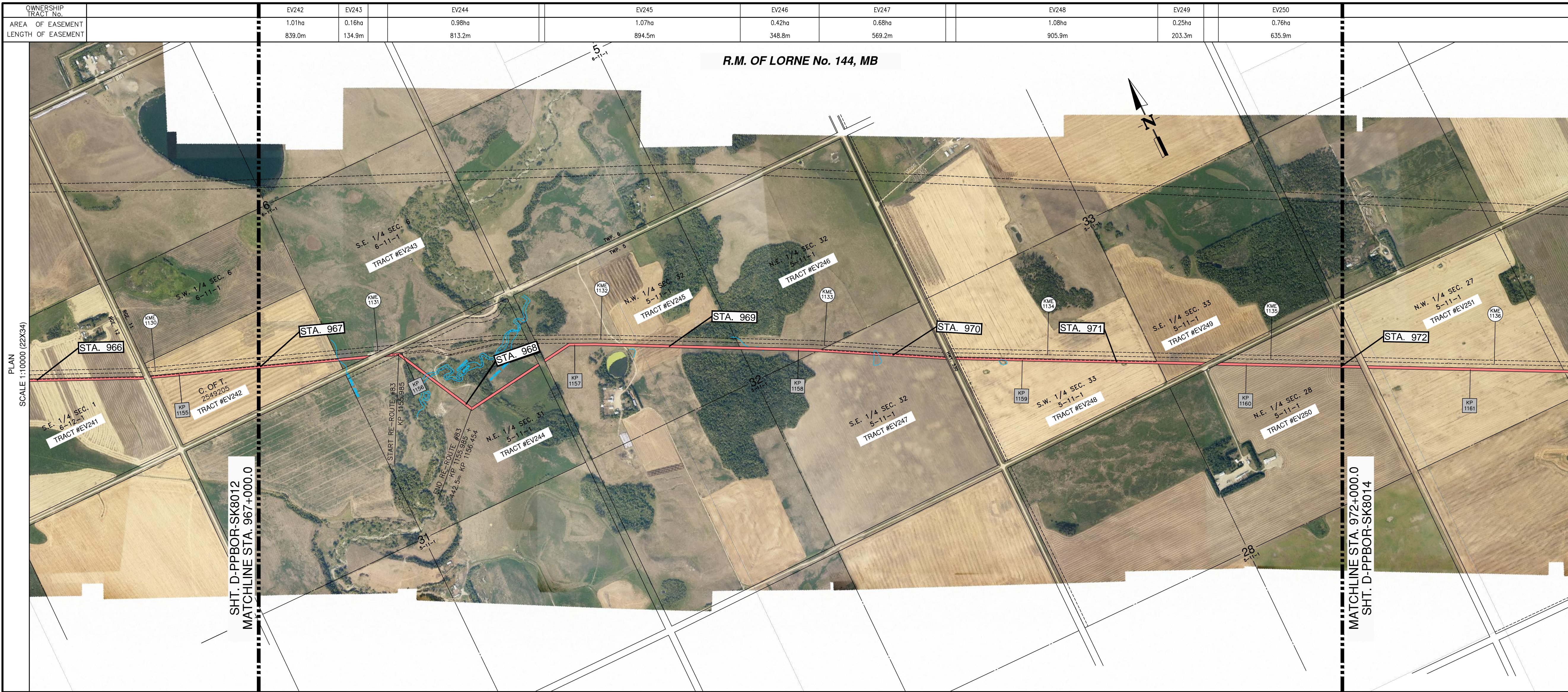
**D-PPBOR-SK8012** **8012**

BOOK OF REFERENCE  
PROVINCE OF MANITOBA

DWG No.: D-PPBOR-SK8012

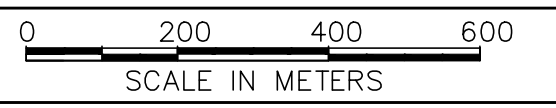
TRACT	PARCEL #	TITLE NUMBER	LOT	BLOCK	PLAN	LEGAL DESCRIPTION					PARTY TYPE	NAME	WIDTH OF PROPOSED EASEMENT (METRES)	LENGTH (METRES)	AREA (HA.)
						EXT.	LOC.	SEC.	TWP.	RGE.					
<b>R.M. OF LORNE No. 144, MB</b>															
EV235		1539841/4				PTN NW	11	6	12	W.1M.	OWNER	GENE BRANDON HACAULT	12.0	807.0	0.97
EV236		1539841/4				PTN NW	11	6	12	W.1M.	OWNER	GENE BRANDON HACAULT	12.0	988.5	1.19
EV237		1766896/4				NW	2	6	12	W.1M.	OWNER	ROGER JOSEPH GERMAIN LESAGE SHIRLEY MARIE LESAGE	12.0	307.7	0.37
EV238		1929749/4				NE	2	6	12	W.1M.	OWNER	ROGER JOSEPH GERMAIN LESAGE SHIRLEY MARIE LESAGE MARIE MADELEINE CLARA DEBACKER	12.0	889.6	1.07
EV239		2550209/4				NW	1	6	12	W.1M.	OWNER	STEVEN JEFFREY JONK	12.0	643.9	0.77
EV240		1737138/4				SW	1	6	12	W.1M.	OWNER	LAWRENCE GEORGE DELICHTE YVONNE GERMAINE DELICHTE	12.0	244.0	0.29
EV241		1766905/4				SE	1	6	12	W.1M.	OWNER	GEORGE ALFRED ALBERT STEVENS DIANE IRMA CHRISTINA STEVENS	12.0	887.8	1.07
EV242		2549205/4				PTN SW	6	6	11	W.1M.	OWNER	REMI MAURICE TACK LISA LEAH TACK	12.0	839.0	1.01



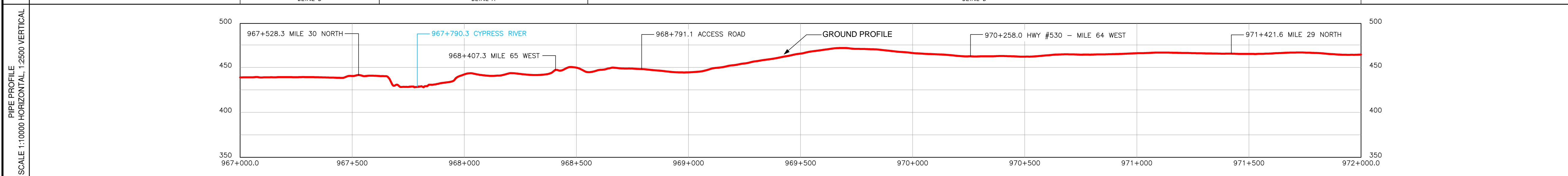
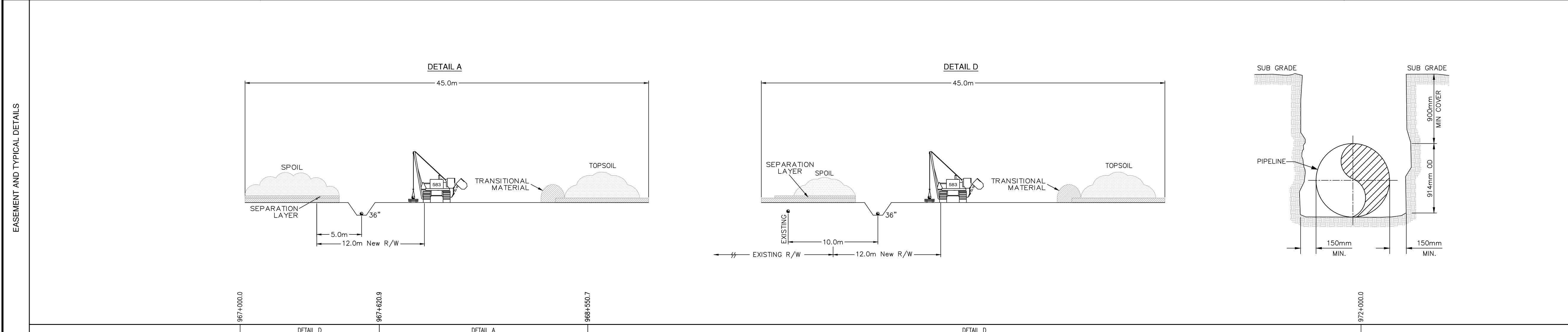


**LEGEND**

- ENBRIDGE KILOMETRE POST (KME)
- ENBRIDGE L3R KILOMETRE POST (KP)
- ENBRIDGE L3R STATIONING (STA.)
- ENBRIDGE L3R TRACT / PARCEL NUMBER
- PROPOSED ENBRIDGE EASEMENT



- NOTES:**
- ALL MEASUREMENTS ARE IN METERS UNLESS NOTED OTHERWISE.
  - ALL EASEMENT LENGTHS ARE ALONG DITCHLINE OF PROPOSED ENBRIDGE EASEMENT.
  - AREAS AND DISTANCES BASED ON EXISTING ENBRIDGE ROUTE SHEET DIGITAL MAPPING DATA FILES.
  - AREAS ARE COMPUTER GENERATED FROM THE PROPOSED EASEMENT PERIMETER.
  - TO CONVERT FROM METRIC TO IMPERIAL UNITS USE:  
0.3048 METRE = 1 FOOT  
1.609344 KILOMETRE = 1 MILE  
1.0 HECTARE = 2.471 ACRES
  - FOR INFORMATION PURPOSES, EXISTING ENBRIDGE EASEMENTS MAY ALSO BE SHOWN.
  - REDUCED SIZE DRAWINGS WILL NOT BE TO SCALE.



COPYRIGHT © THIS DRAWING IS THE PROPERTY OF ENBRIDGE AND SHALL NOT BE REPRODUCED EITHER IN WHOLE OR IN PART WITHOUT PRIOR WRITTEN CONSENT OF ENBRIDGE

**ENBRIDGE** ENBRIDGE PIPELINES INC.  
10201 JASPER AVENUE  
EDMONTON ALBERTA CANADA

**LINE 3 REPLACEMENT PROJECT (LINE 93)**  
NPS 36 PIPELINE  
PLAN AND PROFILE  
STA. 967+000.0 TO STA. 972+000.0

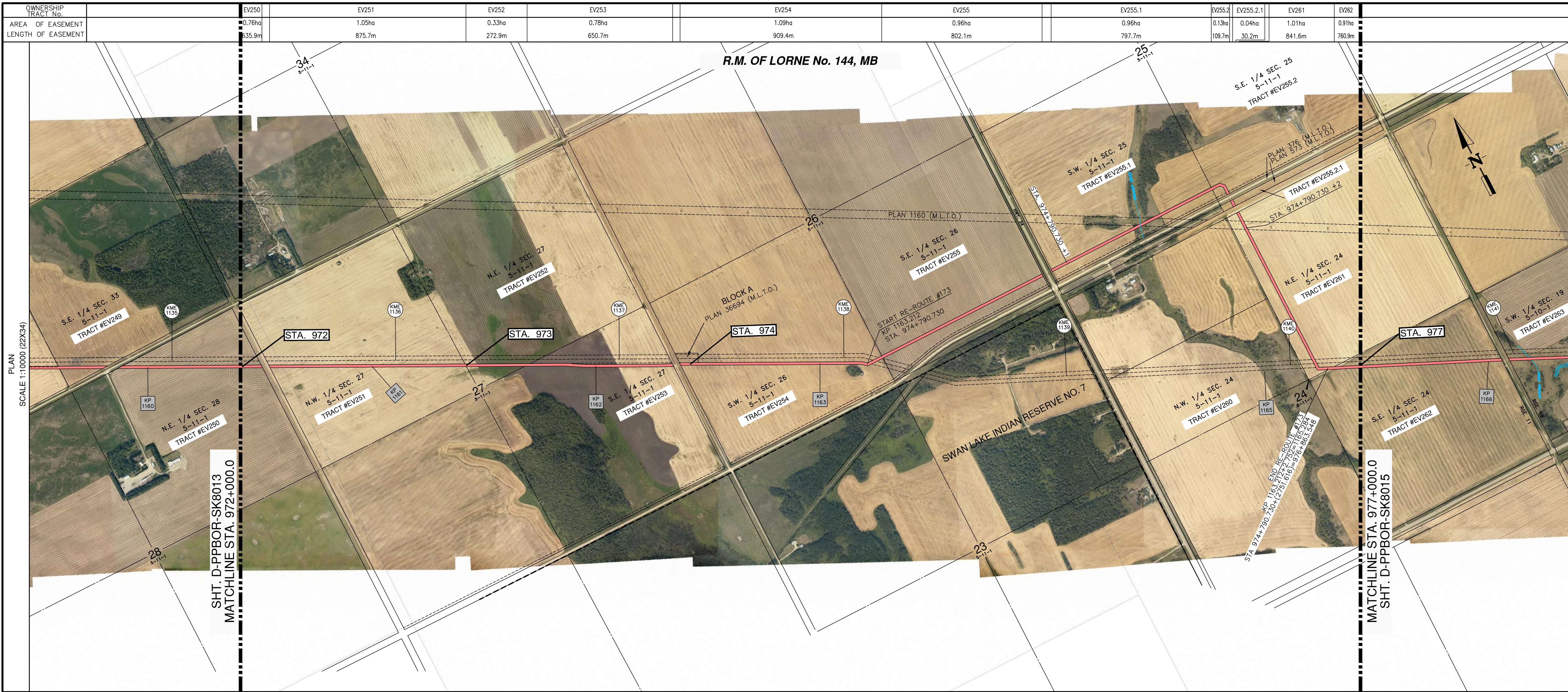
DRAWN *HL* CHECK *MF* APPROVE  
DATE 4-OCT-16 SCALE 1:10000 APPROVE

**D-PPBOR-SK8013** **8013**

BOOK OF REFERENCE  
PROVINCE OF MANITOBA

DWG No.: D-PPBOR-SK8013

TRACT	PARCEL #	TITLE NUMBER	LOT	BLOCK	PLAN	LEGAL DESCRIPTION					PARTY TYPE	NAME	WIDTH OF PROPOSED EASEMENT (METRES)	LENGTH (METRES)	AREA (HA.)
						EXT.	LOC.	SEC.	TWP.	RGE.					
<b>R.M. OF LORNE No. 144, MB</b>															
EV242		2549205/4				PTN SW	6	6	11	W.1M.	OWNER	REMI MAURICE TACK LISA LEAH TACK	12.0	839.0	1.01
EV243		1737151/4				SE	6	6	11	W.1M.	OWNER	WARREN PAUL DELICHTE	12.0	134.9	0.16
EV244		2253167/4				NE	31	5	11	W.1M.	OWNER	GORDON DAVID DELICHTE	12.0	813.2	0.98
EV245		1588553/4				NW	32	5	11	W.1M.	OWNER	GABRIEL ARMAND HENRI FIFI	12.0	894.5	1.07
EV246		2400224/4				NE	32	5	11	W.1M.	OWNER	DEREK PAUL DEVOS SHERRI LYNN DEVOS	12.0	348.8	0.42
EV247		1873649/4				SE	32	5	11	W.1M.	OWNER	KEVIN MAURICE TACK	12.0	569.2	0.68
EV248		2710502/4				SW	33	5	11	W.1M.	OWNER	CHRISTOPHER MICHAEL TACK	12.0	905.9	1.08
EV249		2695986/4				SE	33	5	11	W.1M.	OWNER	NORBERT JOHN JOSEPH SIMOENS ANNIS MAUDE MARY SIMOENS	12.0	203.3	0.25
EV250		1565504/4				NE	28	5	11	W.1M.	OWNER	DANIEL JOHN ROBERT HACAULT DEBORAH ANNE HACAULT	12.0	635.9	0.76

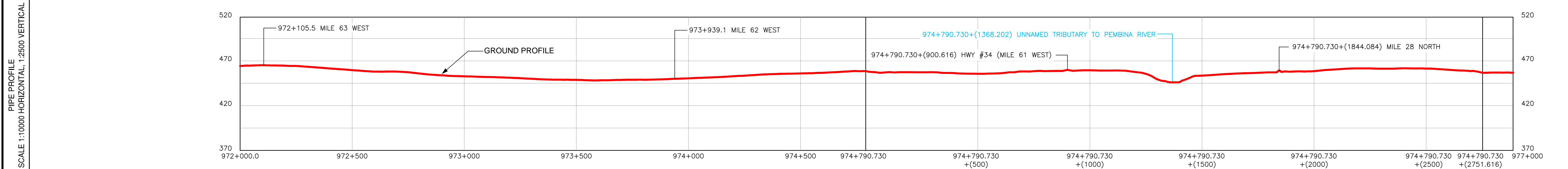
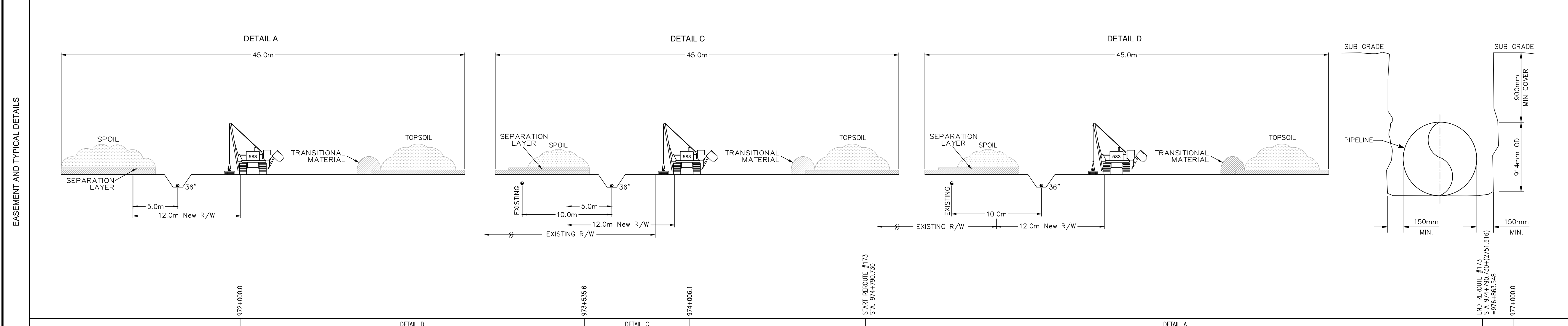


**LEGEND**

- ENBRIDGE KILOMETRE POST (KME)
- ENBRIDGE L3R KILOMETRE POST (KP)
- ENBRIDGE L3R STATIONING (STA.)
- ENBRIDGE L3R TRACT / PARCEL NUMBER
- PROPOSED ENBRIDGE EASEMENT

0 200 400 600  
SCALE IN METERS

- NOTES:**
1. ALL MEASUREMENTS ARE IN METERS UNLESS NOTED OTHERWISE.
  2. ALL EASEMENT LENGTHS ARE ALONG DITCHLINE OF PROPOSED ENBRIDGE EASEMENT.
  3. AREAS AND DISTANCES BASED ON EXISTING ENBRIDGE ROUTE SHEET DIGITAL MAPPING DATA FILES.
  4. AREAS ARE COMPUTER GENERATED FROM THE PROPOSED EASEMENT PERIMETER.
  5. TO CONVERT FROM METRIC TO IMPERIAL UNITS USE:  
0.3048 METRE = 1 FOOT  
1.609344 KILOMETRE = 1 MILE  
1.0 HECTARE = 2.471 ACRES
  6. FOR INFORMATION PURPOSES, EXISTING ENBRIDGE EASEMENTS MAY ALSO BE SHOWN.
  7. REDUCED SIZE DRAWINGS WILL NOT BE TO SCALE.



COPYRIGHT © THIS DRAWING IS THE PROPERTY OF ENBRIDGE AND SHALL NOT BE REPRODUCED EITHER IN WHOLE OR IN PART WITHOUT PRIOR WRITTEN CONSENT OF ENBRIDGE

**ENBRIDGE** ENBRIDGE PIPELINES INC.  
10201 JASPER AVENUE  
EDMONTON ALBERTA CANADA

LINE 3 REPLACEMENT PROJECT (LINE 93)  
NPS 36 PIPELINE  
PLAN AND PROFILE  
STA. 972+000.0 TO STA. 977+000.0

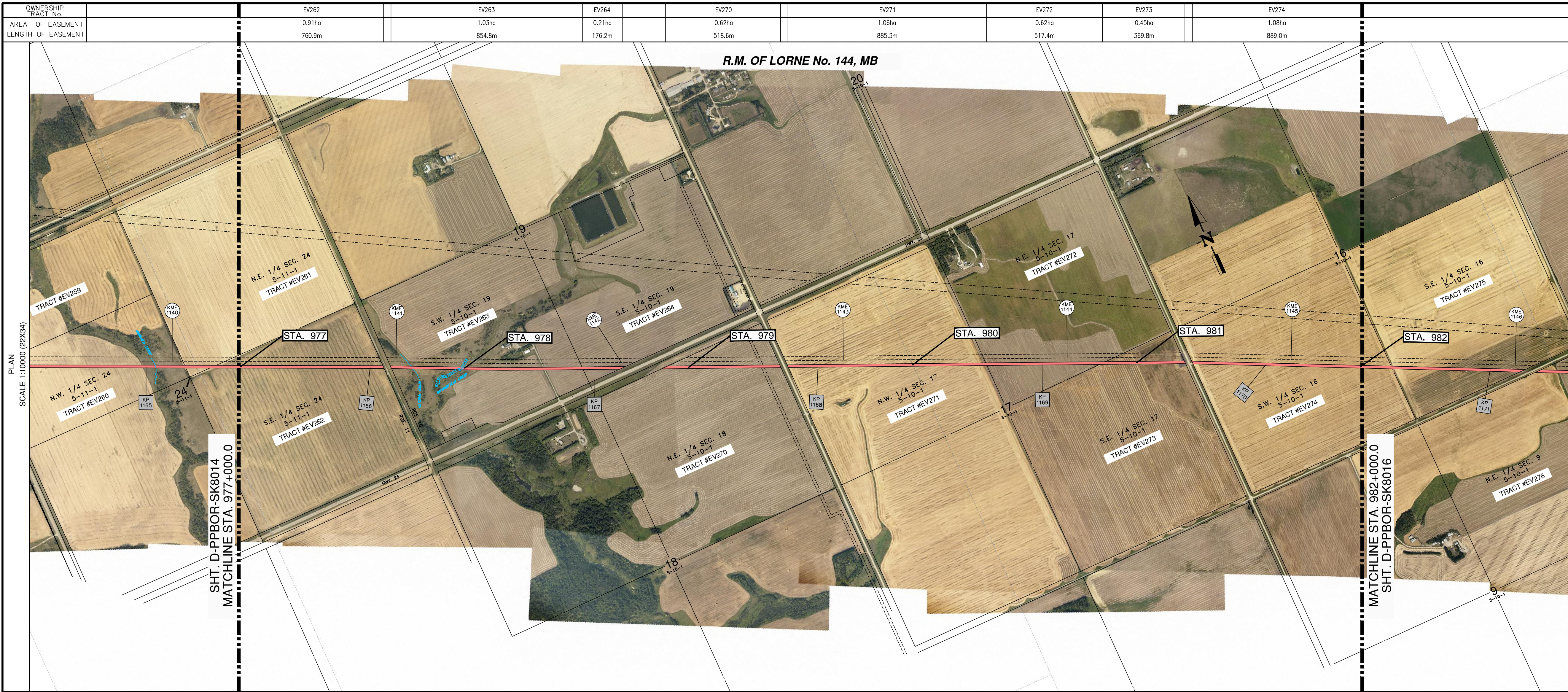
DRAWN *HL* CHECK *MF* APPROVE  
DATE 4-OCT-16 SCALE 1:10000 APPROVE

**D-PPBOR-SK8014** **8014**

BOOK OF REFERENCE  
PROVINCE OF MANITOBA

DWG No.: D-PPBOR-SK8014

TRACT	PARCEL #	TITLE NUMBER	LOT	BLOCK	PLAN	LEGAL DESCRIPTION						PARTY TYPE	NAME	WIDTH OF PROPOSED EASEMENT (METRES)	LENGTH (METRES)	AREA (HA.)
						EXT.	LOC.	SEC.	TWP.	RGE.	MER.					
<b>R.M. OF LORNE No. 144, MB</b>																
EV250		1565504/4					NE	28	5	11	W.1M.	OWNER	DANIEL JOHN ROBERT HACAULT DEBORAH ANNE HACAULT	12.0	635.9	0.76
EV251		2123798/4					NW	27	5	11	W.1M.	OWNER	LC DEBLONDE FARMS LTD	12.0	875.7	1.05
EV252		2123799/4					NE	27	5	11	W.1M.	OWNER	MARLENE MARIE CELINE DE BLONDE	12.0	272.9	0.33
EV253		2123802/4					SE	27	5	11	W.1M.	OWNER	JASON LAURIE ARTHUR DE BLONDE	12.0	650.7	0.78
EV254		1871218/4					SW	26	5	11	W.1M.	OWNER	ROCK & ROLLING FARM LTD	12.0	909.4	1.09
EV255		1762921/4					SE	26	5	11	W.1M.	OWNER	GERARD MICHEL JOSEPH DE ROO BEVERLY MARIE DE ROO	12.0	802.1	0.96
EV255.1		1682691/4					SW	25	5	11	W.1M.	OWNER	DOUGLAS MARK DEBLONDE	12.0	797.7	0.96
EV255.2		1682691/4					SE	25	5	11	W.1M.	OWNER	DOUGLAS MARK DEBLONDE	12.0	109.7	0.13
EV255.2.1		2531823/4			573 M.L.T.O.		PTN SE	25	5	11	W.1M.	OWNER	RURAL MUNICIPALITY OF LORNE	12.0	30.2	0.04
EV261		2310163/4					NE	24	5	11	W.1M.	OWNER	STEPHEN DAVID CHEVALIER	12.0	841.6	1.01
EV262		2084761/4					SE	24	5	11	W.1M.	OWNER	BONAVISTA HOLDING CO LTD	12.0	760.9	0.91

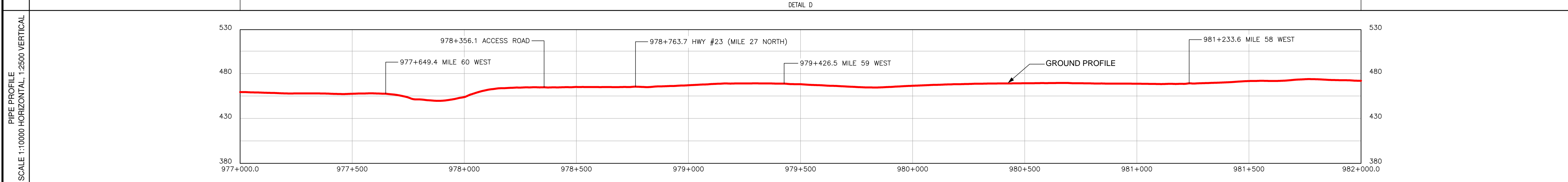
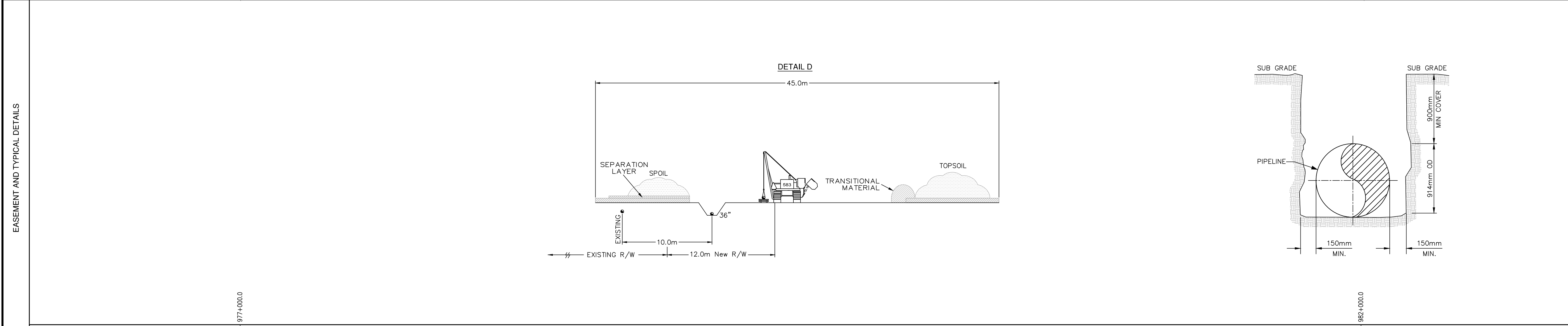


**LEGEND**

- ENBRIDGE KILOMETRE POST (KME)
- ENBRIDGE L3R KILOMETRE POST (KP)
- ENBRIDGE L3R STATIONING (STA.)
- ENBRIDGE L3R TRACT / PARCEL NUMBER
- PROPOSED ENBRIDGE EASEMENT

0 200 400 600  
SCALE IN METERS

- NOTES:**
1. ALL MEASUREMENTS ARE IN METERS UNLESS NOTED OTHERWISE.
  2. ALL EASEMENT LENGTHS ARE ALONG DITCHLINE OF PROPOSED ENBRIDGE EASEMENT.
  3. AREAS AND DISTANCES BASED ON EXISTING ENBRIDGE ROUTE SHEET DIGITAL MAPPING DATA FILES.
  4. AREAS ARE COMPUTER GENERATED FROM THE PROPOSED EASEMENT PERIMETER.
  5. TO CONVERT FROM METRIC TO IMPERIAL UNITS USE:  
0.3048 METRE = 1 FOOT  
1.609344 KILOMETRE = 1 MILE  
1.0 HECTARE = 2.471 ACRES
  6. FOR INFORMATION PURPOSES, EXISTING ENBRIDGE EASEMENTS MAY ALSO BE SHOWN.
  7. REDUCED SIZE DRAWINGS WILL NOT BE TO SCALE.



Copyright © This drawing is the property of Enbridge and shall not be reproduced either in whole or in part without prior written consent of Enbridge.

**ENBRIDGE** ENBRIDGE PIPELINES INC.  
10201 JASPER AVENUE  
EDMONTON ALBERTA CANADA

LINE 3 REPLACEMENT PROJECT (LINE 93)  
NPS 36 PIPELINE  
PLAN AND PROFILE  
STA. 977+000.0 TO STA. 982+000.0

DRAWN *HL* CHECK *MF* APPROVE  
DATE 4-OCT-16 SCALE 1:10000 APPROVE

**D-PPBOR-SK8015** **8015**

BOOK OF REFERENCE  
PROVINCE OF MANITOBA

DWG No.: D-PPBOR-SK8015

TRACT	PARCEL #	TITLE NUMBER	LOT	BLOCK	PLAN	LEGAL DESCRIPTION				PARTY TYPE	NAME	WIDTH OF PROPOSED EASEMENT (METRES)	LENGTH (METRES)	AREA (HA.)	
						EXT.	LOC.	SEC.	TWP. RGE. MER.						
<b>R.M. OF LORNE No. 144, MB</b>															
EV262		2084761/4				SE	24	5	11	W.1M.	OWNER	BONAVISTA HOLDING CO LTD	12.0	760.9	0.91
EV263		2761433/4				SW	19	5	10	W.1M.	OWNER	RAYMOND FLORENTINUS VAN WOENSEL CATHERINE ELIZA VAN WOENSEL	12.0	854.8	1.03
EV264		2761435/4				SE	19	5	10	W.1M.	OWNER	RAYMOND FLORENTINUS VAN WOENSEL CATHERINE ELIZA VAN WOENSEL	12.0	176.2	0.21
EV270		2341094/4				NE	18	5	10	W.1M.	OWNER	GC FARMS LTD	12.0	518.6	0.62
EV271		1976526/4				NW	17	5	10	W.1M.	OWNER	MARIA ZULMA DEMARE	12.0	885.3	1.06
EV272		1762835/4				NE	17	5	10	W.1M.	OWNER	BERNARD RICHARD VAN CAUWENBERGHE DIANE ROSE-MARIE VAN CAUWENBERGHE	12.0	517.4	0.62
EV273		2577993/4				SE	17	5	10	W.1M.	OWNER	DALE JOSEPH EDGAR VAN CAUWENBERGHE	12.0	369.8	0.45
EV274		2514509/4				SW	16	5	10	W.1M.	OWNER	BERNARD RICHARD VAN CAUWENBERGHE DIANE ROSE-MARIE VAN CAUWENBERGHE	12.0	889.0	1.08

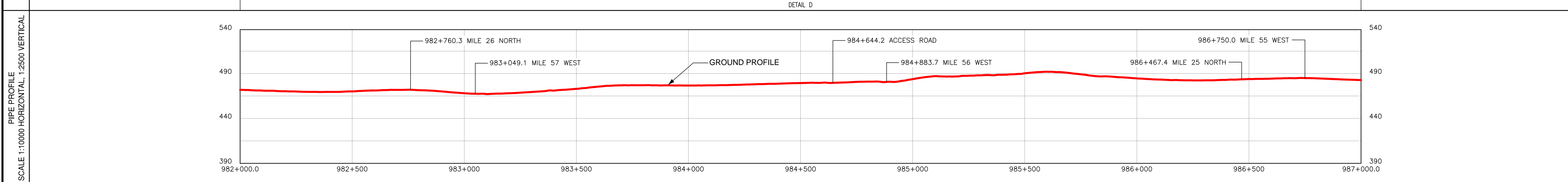
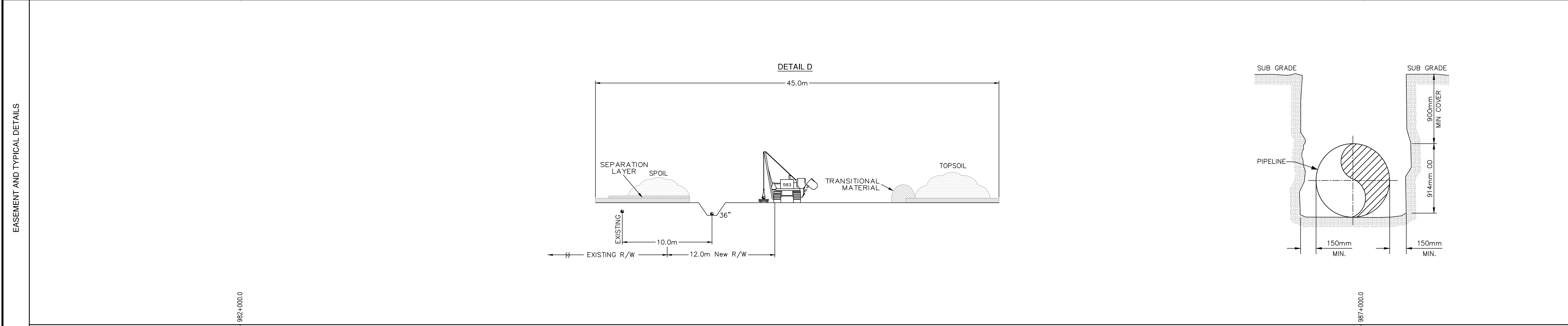


**LEGEND**

- ENBRIDGE KILOMETRE POST (KME)
- ENBRIDGE L3R KILOMETRE POST (KP)
- ENBRIDGE L3R STATIONING (STA.)
- ENBRIDGE L3R TRACT / PARCEL NUMBER
- PROPOSED ENBRIDGE EASEMENT



- NOTES:**
1. ALL MEASUREMENTS ARE IN METERS UNLESS NOTED OTHERWISE.
  2. ALL EASEMENT LENGTHS ARE ALONG DITCHLINE OF PROPOSED ENBRIDGE EASEMENT.
  3. AREAS AND DISTANCES BASED ON EXISTING ENBRIDGE ROUTE SHEET DIGITAL MAPPING DATA FILES.
  4. AREAS ARE COMPUTER GENERATED FROM THE PROPOSED EASEMENT PERIMETER.
  5. TO CONVERT FROM METRIC TO IMPERIAL UNITS USE:  
 0.3048 METRE = 1 FOOT  
 1.609344 KILOMETRE = 1 MILE  
 1.0 HECTARE = 2.471 ACRES
  6. FOR INFORMATION PURPOSES, EXISTING ENBRIDGE EASEMENTS MAY ALSO BE SHOWN.
  7. REDUCED SIZE DRAWINGS WILL NOT BE TO SCALE.



COPYRIGHT © THIS DRAWING IS THE PROPERTY OF ENBRIDGE AND SHALL NOT BE REPRODUCED EITHER IN WHOLE OR IN PART WITHOUT PRIOR WRITTEN CONSENT OF ENBRIDGE

ENBRIDGE PIPELINES INC.  
10201 JASPER AVENUE  
EDMONTON ALBERTA CANADA

LINE 3 REPLACEMENT PROJECT (LINE 93)

NPS 36 PIPELINE  
 PLAN AND PROFILE  
 STA. 982+000.0 TO STA. 987+000.0

DRAWN	HL	CHECK	MF
DATE	4-OCT-16	SCALE	1:10000
		APPROVE	

D-PPBOR-SK8016
8016

BOOK OF REFERENCE  
PROVINCE OF MANITOBA

DWG No.: D-PPBOR-SK8016

TRACT	PARCEL #	TITLE NUMBER	LOT	BLOCK	PLAN	LEGAL DESCRIPTION					PARTY TYPE	NAME	WIDTH OF PROPOSED EASEMENT (METRES)	LENGTH (METRES)	AREA (HA.)
						EXT.	LOC.	SEC.	TWP.	RGE.					
<b>R.M. OF LORNE No. 144, MB</b>															
EV274		2514509/4				SW	16	5	10	W.1M.	OWNER	BERNARD RICHARD VAN CAUWENBERGHE DIANE ROSE-MARIE VAN CAUWENBERGHE	12.0	889.0	1.08
EV275		2633182/4				SE	16	5	10	W.1M.	OWNER	EVELYN ALEIDA DE KONINCK	12.0	582.2	0.70
EV276		2662579/4				NE	9	5	10	W.1M.	OWNER	EDGAR JOSEPH VAN CAUWENBERGHE ELAINE MARY VAN CAUWENBERGHE DALE JOSEPH EDGAR VAN CAUWENBERGHE	12.0	241.4	0.29
EV277		2577995/4				NW	10	5	10	W.1M.	OWNER	DALE JOSEPH EDGAR VAN CAUWENBERGHE	12.0	898.8	1.08
EV278		1976515/4				NE	10	5	10	W.1M.	OWNER	MARIA ZULMA DEMARE	12.0	671.4	0.81
EV279		1797957/4				SE	10	5	10	W.1M.	OWNER	ANDREW JOSEPH GRIFT CORINNE ANGELINE GRIFT	12.0	228.3	0.28
EV280		2216630/4				SW	11	5	10	W.1M.	OWNER	70295 MANITOBA LTD	12.0	903.9	1.08
EV281		2608197/4				SE	11	5	10	W.1M.	OWNER	GLEN MICHAEL EVANS	12.0	630.3	0.76
EV281.1		1976540/4				NE	2	5	10	W.1M.	OWNER	MARIA ZULMA DEMARE	12.0	239.4	0.28
EV281.2		1916944/4				NW	1	5	10	W.1M.	OWNER	GC FARMS LTD	12.0	922.3	1.11





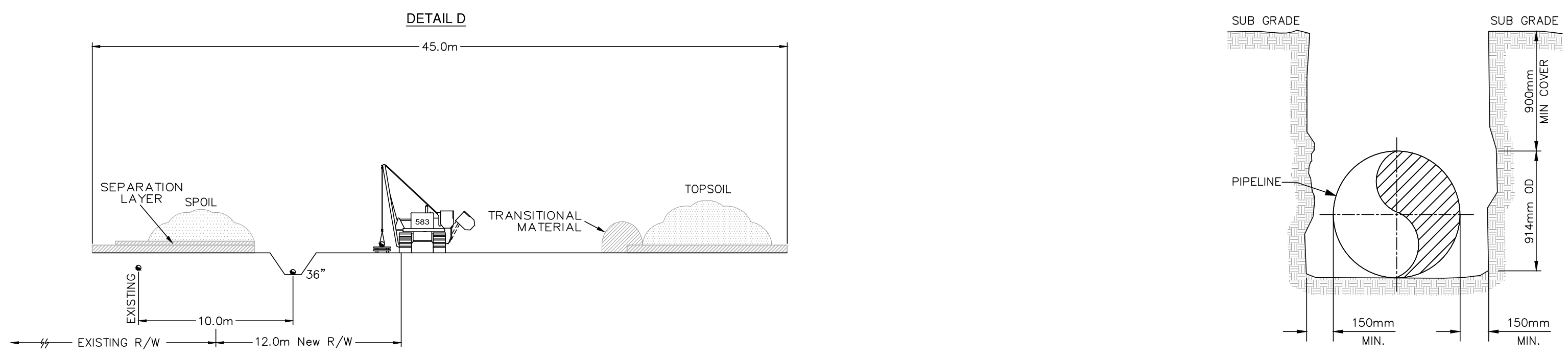
**LEGEND**

- ENBRIDGE KILOMETRE POST (KME)
- ENBRIDGE L3R KILOMETRE POST (KP)
- ENBRIDGE L3R STATIONING (STA.)
- ENBRIDGE L3R TRACT / PARCEL NUMBER
- PROPOSED ENBRIDGE EASEMENT

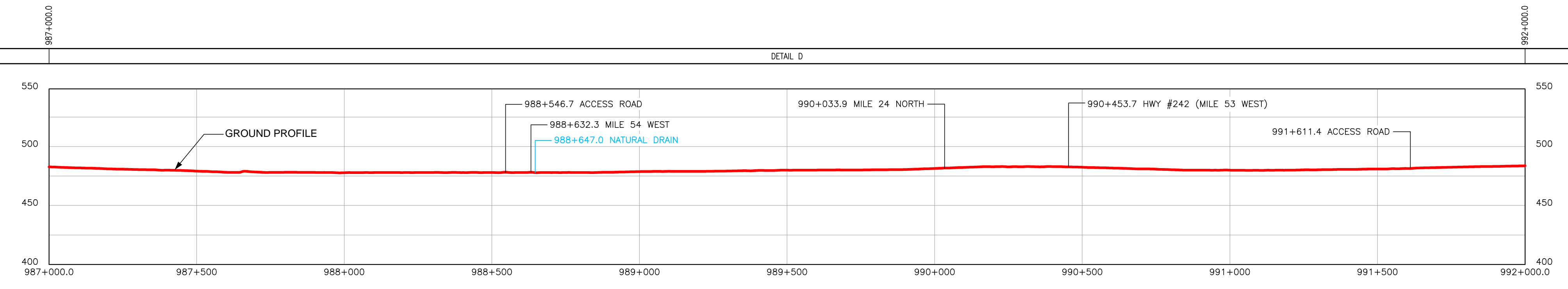
0 200 400 600  
SCALE IN METERS

- NOTES:**
1. ALL MEASUREMENTS ARE IN METERS UNLESS NOTED OTHERWISE.
  2. ALL EASEMENT LENGTHS ARE ALONG DITCHLINE OF PROPOSED ENBRIDGE EASEMENT.
  3. AREAS AND DISTANCES BASED ON EXISTING ENBRIDGE ROUTE SHEET DIGITAL MAPPING DATA FILES.
  4. AREAS ARE COMPUTER GENERATED FROM THE PROPOSED EASEMENT PERIMETER.
  5. TO CONVERT FROM METRIC TO IMPERIAL UNITS USE:  
0.3048 METRE = 1 FOOT  
1.609344 KILOMETRE = 1 MILE  
1.0 HECTARE = 2.471 ACRES
  6. FOR INFORMATION PURPOSES, EXISTING ENBRIDGE EASEMENTS MAY ALSO BE SHOWN.
  7. REDUCED SIZE DRAWINGS WILL NOT BE TO SCALE.

EASEMENT AND TYPICAL DETAILS



PIPE PROFILE  
SCALE 1:10000 HORIZONTAL, 1:2500 VERTICAL



Copyright © This drawing is the property of Enbridge and shall not be reproduced either in whole or in part without prior written consent of Enbridge.

**ENBRIDGE** ENBRIDGE PIPELINES INC.  
10201 JASPER AVENUE  
EDMONTON ALBERTA CANADA

**LINE 3 REPLACEMENT PROJECT (LINE 93)**  
NPS 36 PIPELINE  
PLAN AND PROFILE  
STA. 987+000.0 TO STA. 992+000.0

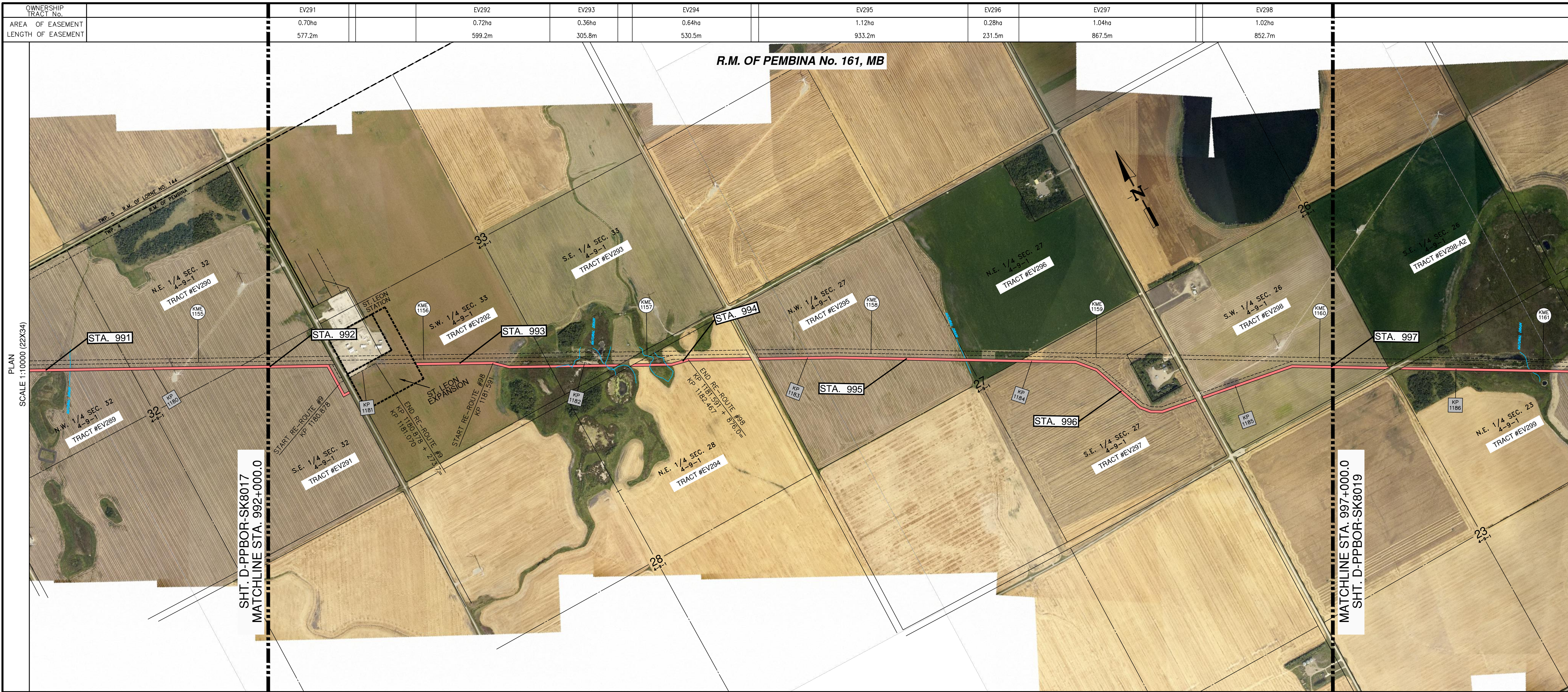
DRAWN *HL* CHECK *MF* APPROVE  
DATE 4-OCT-16 SCALE 1:10000 APPROVE

**D-PPBOR-SK8017** **8017**

BOOK OF REFERENCE  
PROVINCE OF MANITOBA

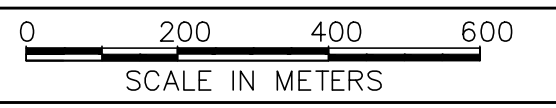
DWG No.: D-PPBOR-SK8017

TRACT	PARCEL #	TITLE NUMBER	LOT	BLOCK	PLAN	LEGAL DESCRIPTION					PARTY TYPE	NAME	WIDTH OF PROPOSED EASEMENT (METRES)	LENGTH (METRES)	AREA (HA.)
						EXT.	LOC.	SEC.	TWP.	RGE.					
<b>R.M. OF LORNE No. 144, MB</b>															
EV281.2		1916944/4				NW	1	5	10	W.1M.	OWNER	GC FARMS LTD	12.0	922.3	1.11
EV284		2608200/4				NE	1	5	10	W.1M.	OWNER	JAMES ROY EVANS	12.0	507.1	0.61
EV285		1906939/4				SE	1	5	10	W.1M.	OWNER	STEVEN ERIC VAN CAUWENBERGHE	12.0	409.6	0.49
EV286		1547087/4				SW	6	5	9	W.1M.	OWNER	GILBERT RAYMOND JOSEPH REMILLARD	12.0	898.4	1.08
EV287		2722243/4				SE	6	5	9	W.1M.	OWNER	MARC CELESTIN JOSEPH GRENIER ANGELA LYNN GRENIER	12.0	446.2	0.54
<b>R.M. OF PEMBINA No. 161, MB</b>															
EV288		1547078/4				NE	31	4	9	W.1M.	OWNER	GILBERT RAYMOND JOSEPH REMILLARD	12.0	375.3	0.45
EV289		2390648/4				NW	32	4	9	W.1M.	OWNER	BLAIR MORLEY MASON	12.0	907.6	1.09
EV290		1759036/4				NE	32	4	9	W.1M.	OWNER	BLAIR MORLEY MASON	12.0	479.9	0.58
EV291		1759037/4				SE	32	4	9	W.1M.	OWNER	BLAIR MORLEY MASON	12.0	577.2	0.70

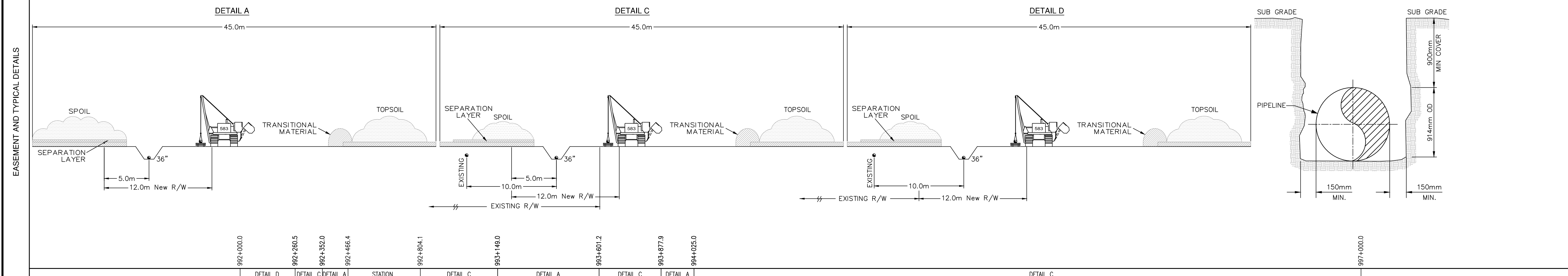


PLAN  
SCALE 1:10000 (22X34)

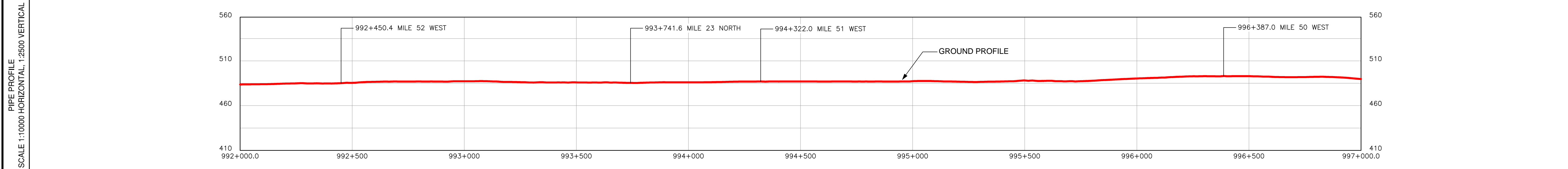
- LEGEND**
- ENBRIDGE KILOMETRE POST (KME)
  - ENBRIDGE L3R KILOMETRE POST (KP)
  - ENBRIDGE L3R STATIONING (STA.)
  - ENBRIDGE L3R TRACT / PARCEL NUMBER
  - PROPOSED ENBRIDGE EASEMENT



- NOTES:**
1. ALL MEASUREMENTS ARE IN METERS UNLESS NOTED OTHERWISE.
  2. ALL EASEMENT LENGTHS ARE ALONG DITCHLINE OF PROPOSED ENBRIDGE EASEMENT.
  3. AREAS AND DISTANCES BASED ON EXISTING ENBRIDGE ROUTE SHEET DIGITAL MAPPING DATA FILES.
  4. AREAS ARE COMPUTER GENERATED FROM THE PROPOSED EASEMENT PERIMETER.
  5. TO CONVERT FROM METRIC TO IMPERIAL UNITS USE:  
0.3048 METRE = 1 FOOT  
1.609344 KILOMETRE = 1 MILE  
1.0 HECTARE = 2.471 ACRES
  6. FOR INFORMATION PURPOSES, EXISTING ENBRIDGE EASEMENTS MAY ALSO BE SHOWN.
  7. REDUCED SIZE DRAWINGS WILL NOT BE TO SCALE.



EASEMENT AND TYPICAL DETAILS



PIPE PROFILE  
SCALE 1:10000 HORIZONTAL, 1:2500 VERTICAL

COPYRIGHT © THIS DRAWING IS THE PROPERTY OF ENBRIDGE AND SHALL NOT BE REPRODUCED EITHER IN WHOLE OR IN PART WITHOUT PRIOR WRITTEN CONSENT OF ENBRIDGE

**ENBRIDGE** ENBRIDGE PIPELINES INC.  
10201 JASPER AVENUE  
EDMONTON ALBERTA CANADA

LINE 3 REPLACEMENT PROJECT (LINE 93)  
NPS 36 PIPELINE  
PLAN AND PROFILE  
STA. 992+000.0 TO STA. 997+000.0

DRAWN *HL* CHECK *MF* APPROVE  
DATE 4-OCT-16 SCALE 1:10000 APPROVE

**D-PPBOR-SK8018** **8018**

BOOK OF REFERENCE  
PROVINCE OF MANITOBA

DWG No.: D-PPBOR-SK8018

TRACT	PARCEL #	TITLE NUMBER	LOT	BLOCK	PLAN	LEGAL DESCRIPTION					PARTY TYPE	NAME	WIDTH OF PROPOSED EASEMENT (METRES)	LENGTH (METRES)	AREA (HA.)
						EXT.	LOC.	SEC.	TWP.	RGE.					
<b>R.M. OF PEMBINA No. 161, MB</b>															
EV291		1759037/4				SE	32	4	9	W.1M.	OWNER	BLAIR MORLEY MASON	12.0	577.2	0.70
EV292		1895996/4				SW	33	4	9	W.1M.	OWNER	DIANNE BEVERLY LABOSSIERE	12.0	599.2	0.72
EV293		2136964/4				SE	33	4	9	W.1M.	OWNER	ROBERT GATIEN JOSEPH GRENIER IRMA MARIA GRENIER RHEAL GILLES GRENIER	12.0	305.8	0.36
EV294		2274484/4				NE	28	4	9	W.1M.	OWNER	MARC RENE JOSEPH CHANEL JACQUELINE MARIE CHANEL	12.0	530.5	0.64
EV295		1823504/4				NW	27	4	9	W.1M.	OWNER	GEORGE HENRY PARDON HELEN PATRICIA PARDON	12.0	933.2	1.12
EV296		1823504/4				NE	27	4	9	W.1M.	OWNER	GEORGE HENRY PARDON HELEN PATRICIA PARDON	12.0	231.5	0.28
EV297		2200600/4				SE	27	4	9	W.1M.	OWNER	KENNETH CLARENCE HENDERSON LISA ANN HENDERSON	12.0	867.5	1.04
EV298		2447536/4				SW	26	4	9	W.1M.	OWNER	ALLEN HENRY GRENIER LORRAINE ALINE MARIE GRENIER	12.0	852.7	1.02



PLAN  
SCALE 1:10000 (22X34)

EASEMENT AND TYPICAL DETAILS

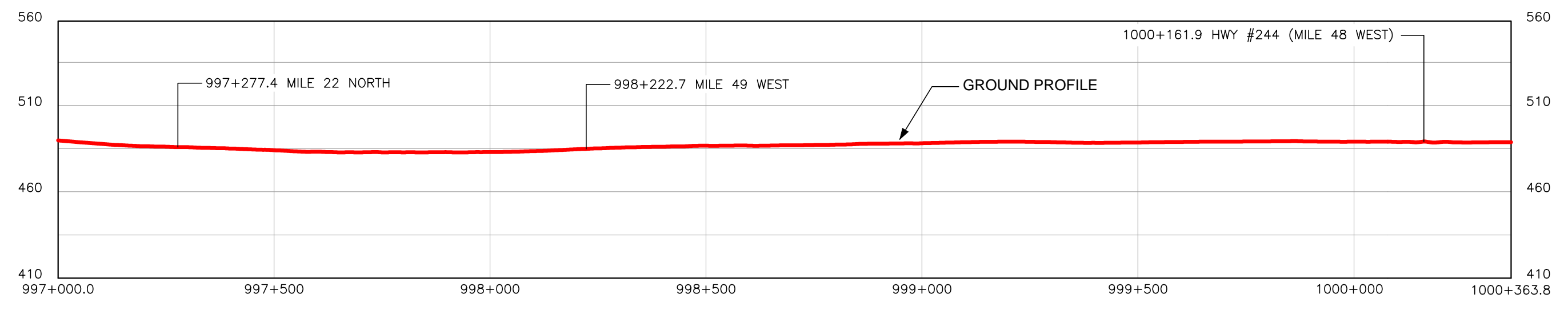
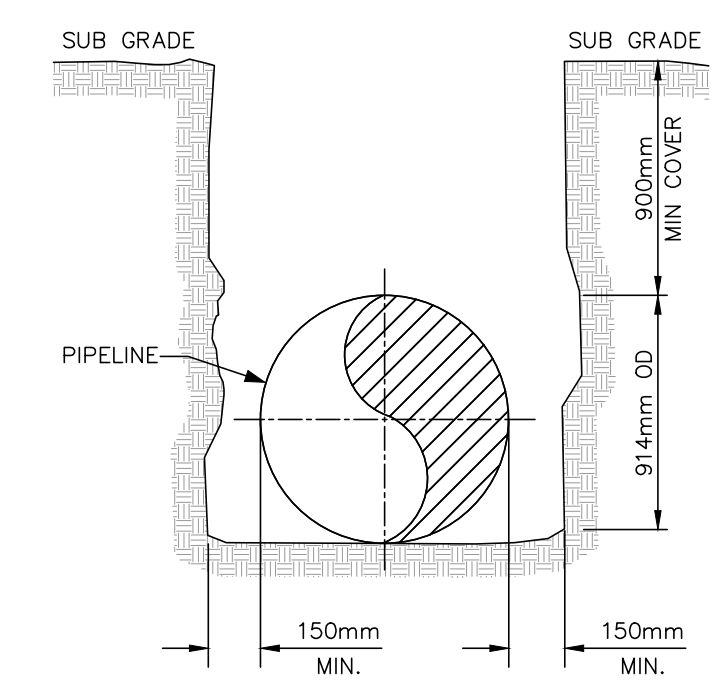
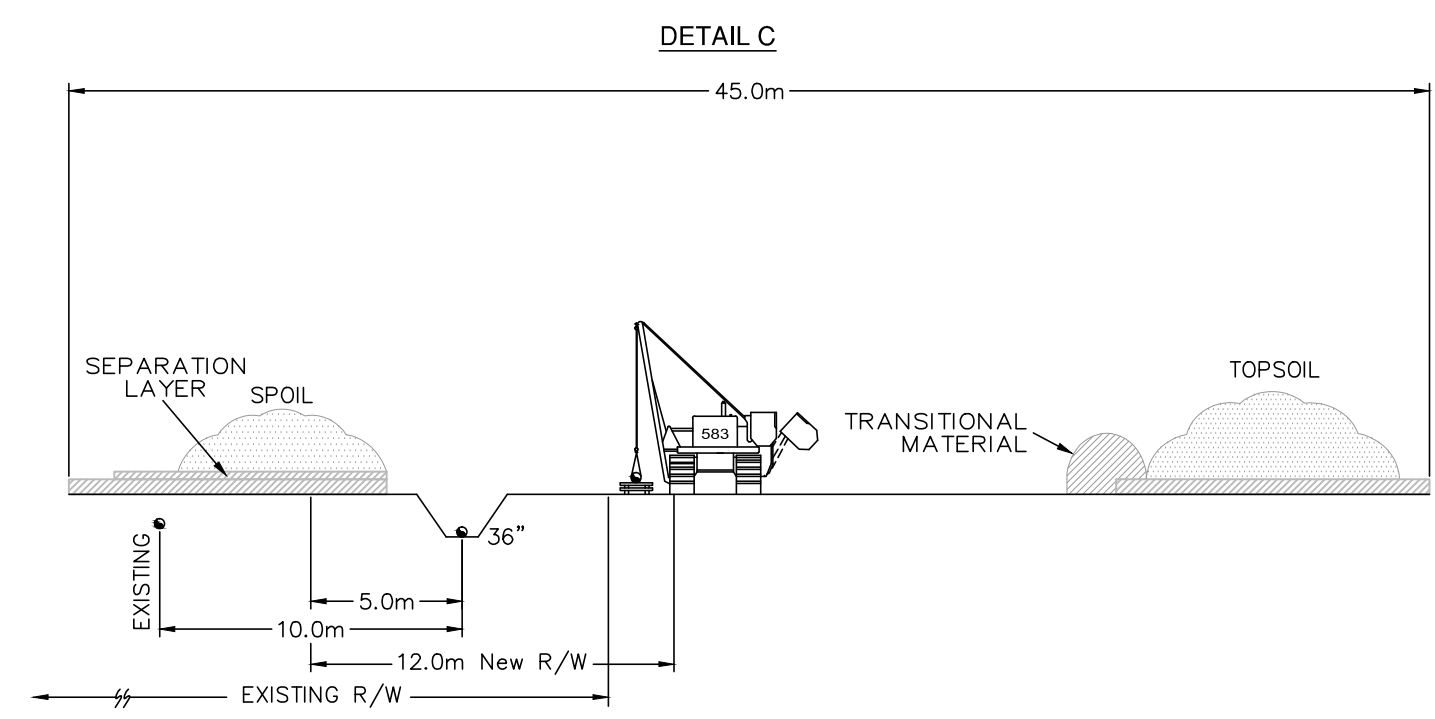
PIPE PROFILE  
SCALE 1:10000 HORIZONTAL, 1:2500 VERTICAL

EV298	EV298-A2	EV299	EV300	EV301	EV302	EV303
1.02ha	0.002ha	1.07ha	0.78ha	0.34ha	1.14ha	0.41ha
852.7m	1.0m	889.0m	655.5m	282.5m	949.5m	339.1m

- LEGEND**
- ENBRIDGE KILOMETRE POST (KME)
  - ENBRIDGE L3R KILOMETRE POST (KP)
  - ENBRIDGE L3R STATIONING (STA.)
  - ENBRIDGE L3R TRACT / PARCEL NUMBER
  - PROPOSED ENBRIDGE EASEMENT



- NOTES:**
- ALL MEASUREMENTS ARE IN METERS UNLESS NOTED OTHERWISE.
  - ALL EASEMENT LENGTHS ARE ALONG DITCHLINE OF PROPOSED ENBRIDGE EASEMENT.
  - AREAS AND DISTANCES BASED ON EXISTING ENBRIDGE ROUTE SHEET DIGITAL MAPPING DATA FILES.
  - AREAS ARE COMPUTER GENERATED FROM THE PROPOSED EASEMENT PERIMETER.
  - TO CONVERT FROM METRIC TO IMPERIAL UNITS USE:  
0.3048 METRE = 1 FOOT  
1.609344 KILOMETRE = 1 MILE  
1.0 HECTARE = 2.471 ACRES
  - FOR INFORMATION PURPOSES, EXISTING ENBRIDGE EASEMENTS MAY ALSO BE SHOWN.
  - REDUCED SIZE DRAWINGS WILL NOT BE TO SCALE.



COPYRIGHT © THIS DRAWING IS THE PROPERTY OF ENBRIDGE AND SHALL NOT BE REPRODUCED EITHER IN WHOLE OR IN PART WITHOUT PRIOR WRITTEN CONSENT OF ENBRIDGE

**ENBRIDGE** ENBRIDGE PIPELINES INC.  
10201 JASPER AVENUE  
EDMONTON ALBERTA CANADA

LINE 3 REPLACEMENT PROJECT (LINE 93)  
NPS 36 PIPELINE  
PLAN AND PROFILE  
STA. 997+000.0 TO STA. 1000+363.8

DRAWN *HL* CHECK *MF* APPROVE  
DATE 5-OCT-16 SCALE 1:10000 APPROVE

**D-PPBOR-SK8019** **8019**

BOOK OF REFERENCE  
PROVINCE OF MANITOBA

DWG No.: D-PPBOR-SK8019

TRACT	PARCEL #	TITLE NUMBER	LOT	BLOCK	PLAN	LEGAL DESCRIPTION						PARTY TYPE	NAME	WIDTH OF PROPOSED EASEMENT (METRES)	LENGTH (METRES)	AREA (HA.)
						EXT.	LOC.	SEC.	TWP.	RGE.	MER.					
<b>R.M. OF PEMBINA No. 161, MB</b>																
EV298		2447536/4				SW	26	4	9	W.1M.	OWNER	ALLEN HENRY GRENIER LORRAINE ALINE MARIE GRENIER	12.0	852.7	1.02	
EV298-A2		1753905/4				SE	26	4	9	W.1M.	OWNER	ANDRE LUCIEN JOSEPH GRENIER	12.0	1.0	0.002	
EV299		2654093/4				NE	23	4	9	W.1M.	OWNER	FRANK ROBERT FRISCH CAROL ELAINE FRISCH	12.0	889.0	1.07	
EV300		1753910/4				NW	24	4	9	W.1M.	OWNER	PAUL MICHEL SANDERS	12.0	655.5	0.78	
EV301		1753908/4				SW	24	4	9	W.1M.	OWNER	PAUL MICHEL SANDERS	12.0	282.5	0.34	
EV302		2548031/4				SE	24	4	9	W.1M.	OWNER	FREEDA MARIE SANDERS	12.0	949.5	1.14	
EV303		1554006/4				SW	19	4	8	W.1M.	OWNER	3250318 MANITOBA LTD	12.0	339.1	0.41	